

**M25 junction 10/A3 Wisley interchange
TR010030
2.8 Scheme layout plans
(Sheets 11-31 of 31)**

Regulation 5(2)(o)
Planning Act 2008

Infrastructure Planning (Applications: Prescribed Forms and Procedure) Regulations 2009



Infrastructure Planning

Planning Act 2008

The Infrastructure Planning (Applications: Prescribed Forms and Procedure) Regulations 2009 (as amended)

M25 junction 10/A3 Wisley interchange Development Consent Order 202[x]

2.8 SCHEME LAYOUT PLANS

(Sheets 11-31 of 31)

Regulation Number:		Regulation 5(2)(o)
Planning Inspectorate Scheme Reference		TR010030
Application Document Reference		TR010030/APP/2.8
Author:		M25 junction 10/A3 Wisley interchange project team, Highways England
Version	Date	Status of Version
Rev 2	May 2020	Submitted for Deadline 8
Rev 1	July 2019	Section 51 Advice
Rev 0	June 2019	Development Consent Order application

Table of contents

Chapter	Pages
1. Introduction	4
1.1 Introduction and purpose of this document	4
1.2 Scope and format of the Scheme Layout Plans	5
1.3 Consolidated final plans	6
1.4 Proposed change to the DCO - Change 7	7
2. Schedule of Plans included in this application document	8

1. Introduction

1.1 Introduction and purpose of this document

- 1.1.1 Highways England ('the Applicant') is applying to the Secretary of State for a development consent order ('DCO') to authorise a scheme for the improvement of the M25 junction 10/A3 Wisley interchange ('the Scheme'). The Application is submitted to the Planning Inspectorate (as the responsible agency) under section 37 of the Planning Act 2008. The draft DCO is referred to as the M25 junction 10/A3 Wisley interchange Development Consent Order 202[x]. The DCO application is seeking powers to upgrade the existing M25 junction 10/A3 Wisley interchange, including powers to compulsorily acquire land and other rights and interests as necessary to facilitate the construction, operation and maintenance of the Scheme.
- 1.1.2 This document comprises part of the suite of Application documents and is included within the Application in accordance with Regulation 5(2)(o) of The Infrastructure Planning (Applications: Prescribed Forms and Procedures) Regulations 2009 (as amended), which states that an application for development consent must be accompanied by:
- '5(2)(o) 'any other plans, drawings and sections necessary to describe the proposals for which development is sought, showing details of design, external appearance, and the preferred layout of buildings or structures, drainage, surface water management, means of vehicular and pedestrian access, any car parking to be provided, and means of landscaping.'*
- 1.1.3 The Scheme Layout Plans are submitted for approval and will be certified under article 44 of the DCO once the order is made.
- 1.1.4 As this document is part of the Application documentation, it should be read alongside and is informed by the other Application documents. In particular, the plans should be read alongside:
- Schedule 1 of the draft DCO (application document TR010030/APP/3.1) which lists the works for which consent is sought;
 - the Works Plans (application document TR010030/APP/2.3);
 - the Streets, Rights of Way and Access Plans (application document TR010030/APP/2.4);
 - the Engineering Drawings and Sections (application document TR010030/APP/2.9); and
 - the Temporary Works Plans (application document TR010030/APP/2.10).
- 1.1.5 A list of the DCO application documents and a detailed description of the Scheme are provided in the Introduction to the Application and Scheme Description document (application document TR010030/APP/1.2).
- 1.1.6 To ensure that the file size of this document does not exceed the 50MB limit prescribed by the Planning Inspectorate, the Scheme Layout Plans have been split in to two volumes: this document contains sheets 11 to 31 out of the total

set of 31 sheets, whilst a separate volume contains sheets 1 to 10 of 31. As the size of the Scheme has necessitated a large number of individual plan sheets to be prepared, the Scheme Layout Plans have also been reproduced on a single A0 plan to aid understanding of the Scheme in its entirety and is available separately.

1.2 Scope and format of the Scheme Layout Plans

- 1.2.1 The purpose of the Scheme Layout Plans is to show the key features of the Scheme for which development consent is sought. To ensure sufficient detail and clarity of information, the Scheme Layout Plans have been prepared at a scale of 1:1,000.
- 1.2.2 In preparing these Plans, the Applicant has had regard to the advice provided by the Planning Inspectorate under Section 51 of the Planning Act 2008 relating to the format and presentation of application plans.
- 1.2.3 The Applicant has adopted the same consistent approach for the Scheme Layout Plans as has been used for the Land Plans (application document TR010030/APP/2.2), the Works Plans (application document TR010030/APP/2.3) and the Streets, Rights of Way and Access Plans (application document TR010030/APP/2.4). The information contained on each sheet corresponds with the information shown on each sheet of the Works Plans and the Streets, Rights of Way and Access Plans. This consistent approach is intended to help interested parties understand the inter-relationship between the different sets of plans and to help illustrate the design of the Scheme more clearly.
- 1.2.4 In accordance with Regulation 5(4) of The Infrastructure Planning (Applications: Prescribed Forms and Procedures) Regulations 2009 (as amended), a Key Plan (at a scale of 1:12,500) has been provided to aid navigation of the Scheme Layout Plans and to show how the different sheets are inter-related. The Scheme intersects the boundary between Guildford Borough Council and Elmbridge Borough Council in multiple locations close to M25 junction 10. For this reason, the sheet layout is organised by highway corridor rather than by local authority area.
- 1.2.5 The Scheme Layout Plans illustrate:
- proposed highway works, including associated embankment and cutting earthworks and structures, including new bridges and retaining walls and the location and extent of new low noise surfacing for carriageways;
 - the routes proposed for new or improved rights of way;
 - the position of new lighting and signage gantries;
 - proposed drainage works, including drainage ditches, culverts, soakaways, outfalls, headwalls, filter drains, carrier drains and information about the flow direction for the proposed drainage scheme;
 - areas of environmental mitigation and/or compensation and where relevant preliminary design information relating to proposed habitat and/or planting types;
 - the location and extent of proposed new or replacement environmental barriers, highway fencing and anti-dazzle fencing;

- the location of construction compounds and working sites required during the construction of the Scheme; and
- areas of land required temporarily during construction and which will be subject to landscape restoration/reinstatement following completion of the Scheme.

- 1.2.6 The information shown on the Plans is commensurate with the preliminary design status of the scheme at this stage. The scheme will be designed in detail once consent for the Scheme is granted. The detailed design will be in accordance with the Scheme Layouts, to the extent of the defined limits of deviation provided for in the DCO and any approval required under the DCO requirements set out in Schedule 2 of the Order (see application document TR010030/APP/3.1).
- 1.2.7 The horizontal limits of deviation for the works are shown in the Works Plans (application document TR010030/APP/2.3), whilst article 7 of the DCO (application document TR010030/APP/3.1) establishes the vertical limits of deviation. These limits of deviation are necessary to provide the Applicant with a limited and proportionate degree of flexibility to make minor adjustments to the Scheme in the light of further detailed site investigations and as the development of the designs are refined.
- 1.2.8 Further information about the limits of deviation is provided in the Explanatory Memorandum (application document TR010030/APP/3.2) and in the explanatory text accompanying the Works Plans (application document TR010030/APP/2.3). The Environmental Statement (application document TR010030/APP/6.3 – chapter 2) explains how the Applicant has taken account of these limits in identifying and assessing the likely significant environmental effects of the Scheme as shown in the Scheme Layout Plans.
- 1.2.9 Further detail on the height of proposed bridges, structures and embankments and the depth of proposed cuttings, together with cross-sections of structures, longitudinal profiles and typical details for specific design features is provided in application document 2.9 Engineering Drawings and Sections (application document TR010030/APP/2.9).

1.3 Consolidated final plans

- 1.3.1 This set of consolidated Scheme Layout Plans takes into account the following changes accepted into examination:
- **Change 1** Extension of the proposed Cockcrow green bridge.
 - **Change 2** Incorporation of two toad underpasses at Old Lane and other mitigation measures.
 - **Change 3** Removal of part of the proposed improvements to the A245 eastbound between the junction with Seven Hills Road and the Painshill interchange.
 - **Change 5** Adjustments to the Order limits in the dDCO to accommodate a revised diversion of a gas main.
 - **Change 8** Old Lane and Elm Lane Visibility Splays.
- 1.3.2 The following changes do not affect the Scheme Layout Plans:

- **Change 4** Amendments to construction working hours specified in requirement 3 (Construction and handover environmental management plans) of the dDCO.
- **Change 6** Amendment to the speed limit at Elm Lane (and including Byway 525 – Byway Open to All Traffic).
- **Change 9** Wisley Airfield Construction Worksite.

1.4 Proposed change to the DCO - Change 7

- 1.4.1 Drawings for Change 7, the optional alternative Private Means of Access to Court Close Farm through Heyswood Campsite, are not included in this pack. However, should the Secretary of State choose this optional alternative, prior to certification under Schedule 11 of the Development Consent Order the relevant plans should be substituted with those in Appendix C in Part 1 of DCO Change Request Drawings - Changes 7-9 [REP7-017].

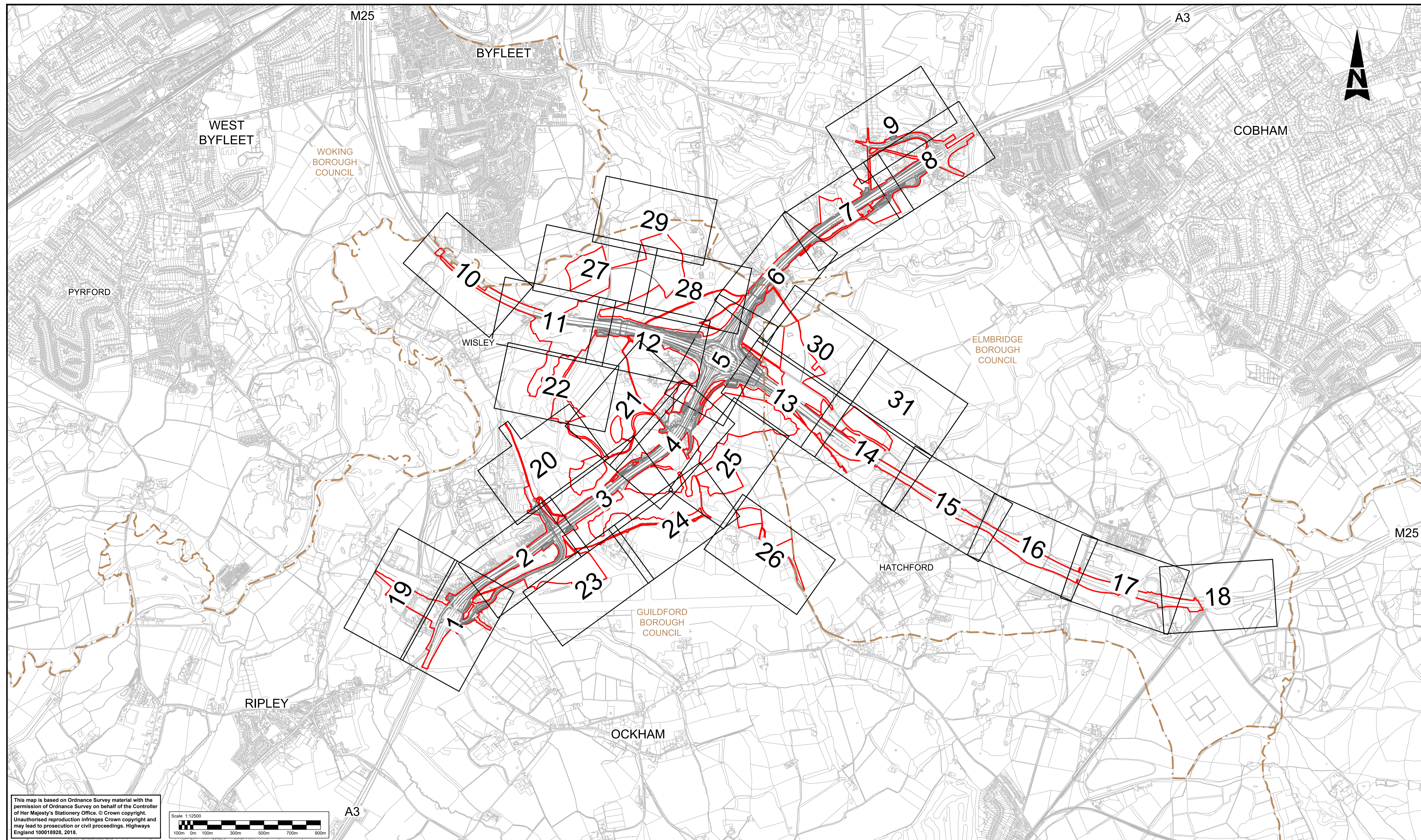
2. Schedule of Plans included in this application document

Document title	Document number	Revision
Sheets 1 - 10 bound in a separate volume		
Scheme Layout Plans – Regulation 5(2)(o) Key Plan	TR010030/APP/2.8	2
Scheme Layout Plans – Regulation 5(2)(o) Key Legend	TR010030/APP/2.8	0
Scheme Layout Plans – Regulation 5(2)(o) Sheet 11 of 31	TR010030/APP/2.8	1
Scheme Layout Plans – Regulation 5(2)(o) Sheet 12 of 31	TR010030/APP/2.8	2
Scheme Layout Plans – Regulation 5(2)(o) Sheet 13 of 31	TR010030/APP/2.8	1
Scheme Layout Plans – Regulation 5(2)(o) Sheet 14 of 31	TR010030/APP/2.8	0
Scheme Layout Plans – Regulation 5(2)(o) Sheet 15 of 31	TR010030/APP/2.8	0
Scheme Layout Plans – Regulation 5(2)(o) Sheet 16 of 31	TR010030/APP/2.8	0
Scheme Layout Plans – Regulation 5(2)(o) Sheet 17 of 31	TR010030/APP/2.8	0
Scheme Layout Plans – Regulation 5(2)(o) Sheet 18 of 31	TR010030/APP/2.8	0
Scheme Layout Plans – Regulation 5(2)(o) Sheet 19 of 31	TR010030/APP/2.8	0
Scheme Layout Plans – Regulation 5(2)(o) Sheet 20 of 31	TR010030/APP/2.8	0
Scheme Layout Plans – Regulation 5(2)(o) Sheet 21 of 31	TR010030/APP/2.8	1
Scheme Layout Plans – Regulation 5(2)(o) Sheet 22 of 31	TR010030/APP/2.8	0
Scheme Layout Plans – Regulation 5(2)(o) Sheet 23 of 31	TR010030/APP/2.8	2
Scheme Layout Plans – Regulation 5(2)(o) Sheet 24 of 31	TR010030/APP/2.8	2
Scheme Layout Plans – Regulation 5(2)(o) Sheet 25 of 31	TR010030/APP/2.8	2
Scheme Layout Plans – Regulation 5(2)(o) Sheet 26 of 31	TR010030/APP/2.8	1
Scheme Layout Plans – Regulation 5(2)(o) Sheet 27 of 31	TR010030/APP/2.8	1
Scheme Layout Plans – Regulation 5(2)(o) Sheet 28 of 31	TR010030/APP/2.8	1

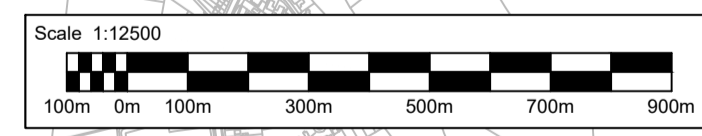
Scheme Layout Plans – Regulation 5(2)(o) Sheet 29 of 31	TR010030/APP/2.8	0
Scheme Layout Plans – Regulation 5(2)(o) Sheet 30 of 31	TR010030/APP/2.8	0
Scheme Layout Plans – Regulation 5(2)(o) Sheet 31 of 31 (sheet no longer in use)	TR010030/APP/2.8	0

DO NOT SCALE

Millimetres
0 10 100



This map is based on Ordnance Survey material with the permission of Ordnance Survey on behalf of the Controller of Her Majesty's Stationery Office. © Crown copyright. Unauthorised reproduction infringes Crown copyright and may lead to prosecution or civil proceedings. Highways England 100018928, 2018.



- LEGEND:**
- 2 SHEET NUMBER FOR SCHEME LAYOUT IN THIS AREA
 - DEVELOPMENT CONSENT ORDER (DCO) BOUNDARY
 - LOCAL AUTHORITY BOUNDARY

Status	Revision	Drawn	Checked	Reviewed	Authorised	Issue Date
Description						
DCO APPLICATION						
A4	0	DD	NK	JW	CT	07/06/19
Description						
SUBMITTED FOR DEADLINE 4						
A1	1	SA	LH	RM	ADK	28/01/20
Description						
SUBMITTED FOR CHANGE 8						
A1	2	SY	LH	RM	RB	08/04/20

Drawing Suitability: **APPROVED - PUBLISHED** Status: **A1**

ATKINS Epsom Gateway, Ashley Avenue, Epsom, Surrey, KT18 5AL
 Tel: +44 (0)1372 726140, Fax: +44 (0)1372 740055, www.atkinsglobal.com

Copyright © Atkins Limited (2018)

























Client: **Working on behalf of highways england**

Project Title: M25 junction 10/A3 Wisley interchange
Drawing Title: SCHEME LAYOUT PLANS REGULATION 5(2)(o) KEY PLAN
Drawing Number: TR010030/APP/2.8 Rev: 2
HE PIN: HE551522 Scale: 1:12500 Original Size: A1











DO NOT SCALE

100
Millimetres


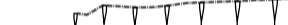








HIGHWAYS

-  THE PROPOSED SCHEME
-  PROPOSED NEW OR DIVERTED FOOTPATH / FOOTWAY
-  PROPOSED NEW CYCLE TRACK
-  PROPOSED NEW OR DIVERTED BRIDLEWAY
-  PROPOSED NEW FOOTWAY/CYCLE TRACK
-  EXISTING FOOTPATH TO BE STOPPED UP
-  EXISTING SHARED USE ROUTE TO BE EXTINGUISHED
-  EXISTING BRIDLEWAY TO BE STOPPED UP
-  EXISTING PERMISSIVE ROUTE TO BE ABANDONED
-  EXISTING ON ROAD CYCLE LANE TO BE EXTINGUISHED AND REPLACED WITH NEW OFF ROAD FACILITY
-  EXISTING FOOTPATH
-  EXISTING SHARED USE ROUTE
-  EXISTING BRIDLEWAY
-  EXISTING PERMISSIVE ROUTE
-  EXISTING CYCLE TRACK
-  EXISTING BYWAY
-  NEW PORTAL SIGN GANTRY (TYPICALLY WITH VARIABLE MESSAGE SIGN)
-  NEW CANTILEVER VARIABLE MESSAGE SIGN
-  EXISTING PORTAL SIGN GANTRY TO BE UPGRADED (TYPICALLY WITH VARIABLE MESSAGE SIGN)
-  EXISTING CANTILEVER VARIABLE MESSAGE SIGN TO BE UPGRADED
-  CHAINAGE
-  EMERGENCY REFUGE AREA
-  LOW NOISE SURFACE PAVEMENT
-  PRIVATE MEANS OF ACCESS TO BE EXTINGUISHED

DRAINAGE

-  PROPOSED PRE EARTHWORK DITCH
-  PROPOSED CULVERT
-  DRAINAGE ATTENUATION POND
-  PROPOSED SOAKAWAY
-  PROPOSED HEADWALL
-  PROPOSED OUTFALL
-  PROPOSED SURFACE COLLECTION SYSTEM
-  PROPOSED FILTER DRAIN
-  FLOW DIRECTION
-  PROPOSED CARRIER DRAIN

ENGINEERING & CONSTRUCTION

-  EXISTING MAJOR CONTOURS (5m INTERVAL)
-  CUTTING
-  EMBANKMENT
-  NEW OR MODIFIED BRIDGE/CULVERT STRUCTURE
-  PROPOSED NEW LIGHTING COLUMN (FOR HEIGHT OF COLUMN REFER TO DRAWING TR010030/APP/2.9 TYPICAL DETAIL ROAD LIGHTING COLUMN AND FOUNDATIONS)
-  EXISTING LIGHTING COLUMN TO BE RETAINED (SYMBOL INDICATE VARIOUS TYPE)
-  SECURE GATE OR BARRIERS
-  ROAD TO BE STOPPED UP AND PAVEMENT TO BE REMOVED
-  EXISTING RETAINING WALL TO BE RETAINED
-  PROPOSED NEW RETAINING WALL

BOUNDARIES

-  DCO BOUNDARY
-  ELMBRIDGE BC LOCAL AUTHORITY BOUNDARY
-  GUILDFORD BC LOCAL AUTHORITY BOUNDARY

ENVIRONMENT

-  PROPOSED TREE AND SHRUB PLANTING
-  PROPOSED WOOD PASTURE PLANTING
-  PROPOSED SCRUB PLANTING
-  PROPOSED HEATHLAND ESTABLISHMENT
-  PROPOSED OPEN GRASSLAND
-  PROPOSED MARGINAL AND EMERGENT PLANTING
-  PROPOSED MANAGEMENT OF GRASSLAND TO ENHANCE BIODIVERSITY
-  PROPOSED MANAGEMENT OF EXISTING WOODLAND TO RESTORE HEATHLAND AND / OR ENHANCE BIODIVERSITY
-  EXISTING WOODLAND AND TREES
-  EXISTING WATERBODIES
-  REPLACEMENT LAND
-  SPA COMPENSATION LAND (C2) SEE NOTE-1
-  SPA ENHANCEMENT AREA (E2) SEE NOTE-1
-  BOLDER MERE MITIGATION AND ENHANCEMENT AREA
-  AREA FOR TREE PRESERVATION ORDER TO BE PROTECTED
-  STRATFORD BROOK ENVIRONMENTAL MITIGATION AREA
-  LOCATION OF ANCIENT WOODLAND SOIL TRANSLOCATION
-  PROPOSED ENVIRONMENTAL BARRIERS
-  PROPOSED HIGHWAY FENCE
-  PROPOSED ANTI - DAZZLE FENCE
-  RESTORATION OF TEMPORARY POSSESSION LAND
-  RESTORATION OF CONSTRUCTION COMPOUNDS

SUBJECTED TO APPROVAL IN ACCORDANCE WITH THE REQUIREMENT OF DCO SCHEDULE 2

NOTE




1. FOR FURTHER DETAILS OF REFERENCE NUMBER REFER TO HABITATS REGULATIONS ASSESSMENT REPORT (APPLICATION DOCUMENT REFERENCE TR010030/APP/5.3) AND ENVIRONMENTAL STATEMENT (APPLICATION DOCUMENT REFERENCE TR010030/APP/6.3).

SAFETY, HEALTH AND ENVIRONMENTAL INFORMATION

In addition to the hazards/risks normally associated with the types of work detailed on this drawing, note the following significant residual risks (Reference shall also be made to the design hazard log).

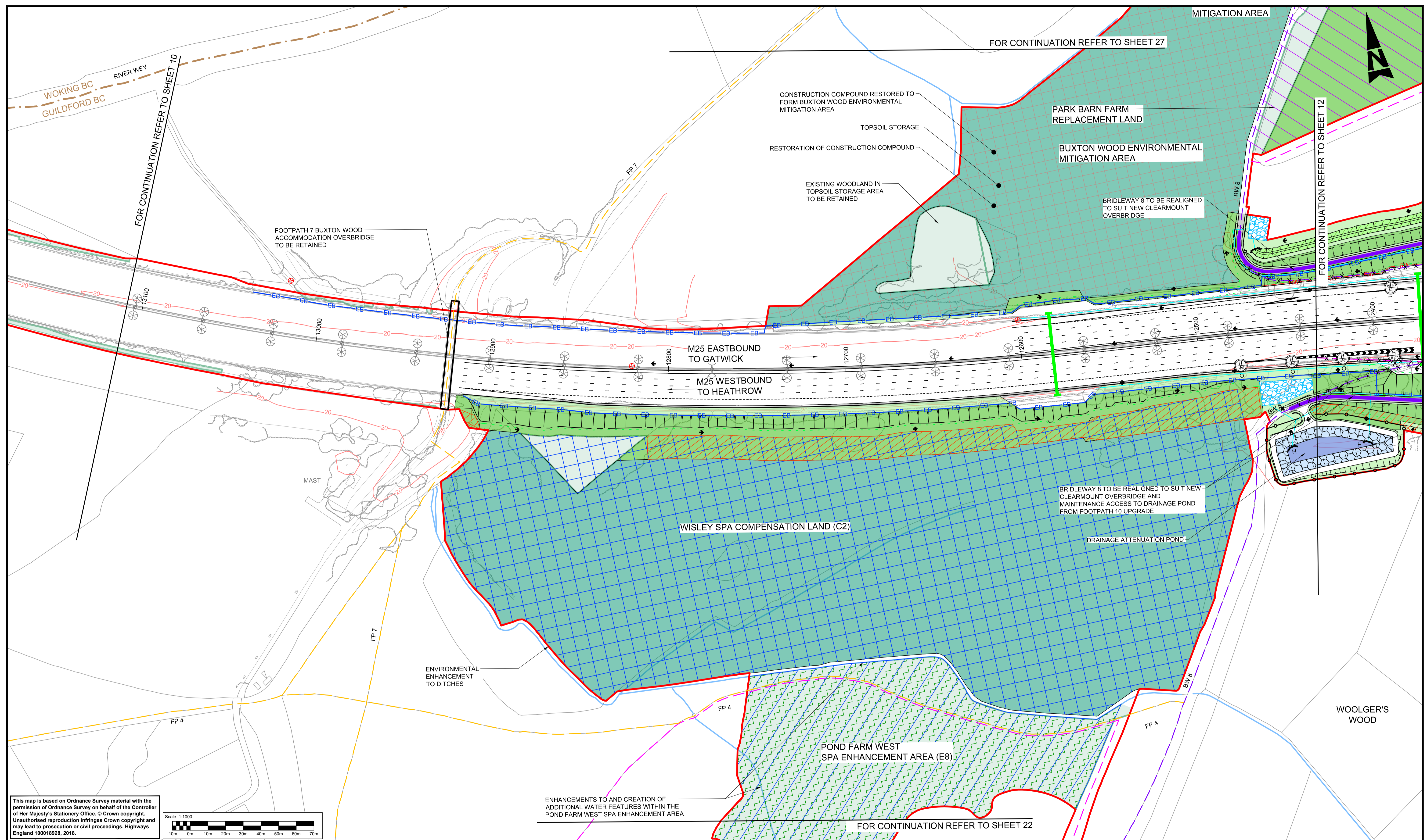
Description	Status	Revision	Drawn	Checked	Reviewed	Authorised	Issue Date
Construction	NONE						
Maintenance / Cleaning	NONE						
Use	NONE						
Decommissioning / Demolition	NONE						

Description	Status	Revision	Drawn	Checked	Reviewed	Authorised	Issue Date
DCO APPLICATION	A4	0	DD	NK	JW	CT	07/06/19

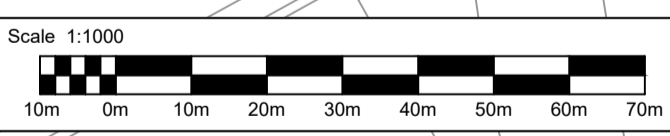
Drawing Suitability	DCO APPLICATION	Status	A4	Project Title	M25 junction 10/A3 Wisley interchange
  Epsom Gateway Ashley Avenue Epsom Surrey KT18 5AL Tel: +44 (0)1372 726140 Fax: +44 (0)1372 740055 www.atkinsglobal.com		Drawing Title SCHEME LAYOUT PLANS REGULATION 5(2)(o) KEY LEGEND			
Copyright © Atkins Limited (2018)		Client 		Drawing Number TR010030/APP/2.8	
				Rev: 0	
				HE PIN: HE551522 Scale: 1:12500 Original Size: A1	

DO NOT SCALE

Millimetres
0 10 100



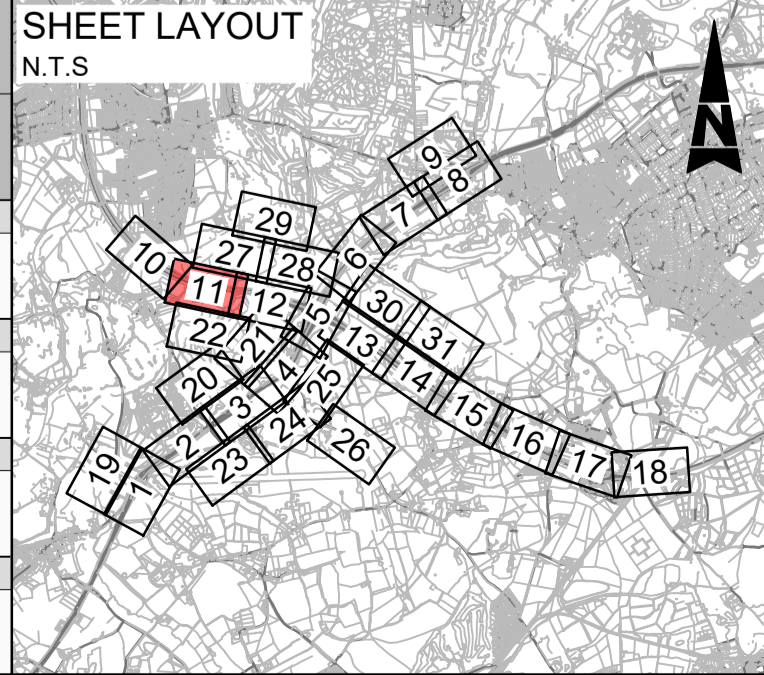
This map is based on Ordnance Survey material with the permission of Ordnance Survey on behalf of the Controller of Her Majesty's Stationery Office. © Crown copyright. Unauthorised reproduction infringes Crown copyright and may lead to prosecution or civil proceedings. Highways England 100018928, 2018.



- NOTES**
- THESE PLANS SHOULD BE READ IN CONJUNCTION WITH TR010030/APP/2.8 KEY PLAN AND TR010030/APP/2.8 KEY LEGEND.
 - THESE PLANS SHOULD BE READ IN CONJUNCTION WITH OTHER PLANS AND DOCUMENTS IN THE DEVELOPMENT CONSENT ORDER (DCO). THE PROPOSED SCHEME WILL BE SUBJECT TO DETAILED DESIGN DEVELOPMENT WITHIN THE LIMITS OF DEVIATION, AS SHOWN ON THE TR010030/APP/2.3 WORKS PLANS.
 - THE ALIGNMENT OF UTILITY DIVERSIONS ARE SHOWN ON THE TR010030/APP/2.3 WORKS PLANS.
 - FOR CROSS-SECTIONS REFER TR010030/APP/2.9 DRAWINGS.
 - THE INFORMATION SHOWN ON THE PLANS IS COMMENSURATE WITH THE PRELIMINARY DESIGN STATUS OF THE PROJECT.

SAFETY, HEALTH AND ENVIRONMENTAL INFORMATION

In addition to the hazards/risks normally associated with the types of work detailed on this drawing, note the following significant residual risks (Reference shall also be made to the design hazard log).
Construction CONSTRUCTION OF STRUCTURE OVER LIVE CARRIAGEWAY.
Maintenance / Cleaning NONE
Use NONE
Decommissioning / Demolition EXISTING GANTRY ALONG M25 AT CH:12550 TO BE DEMOLISHED.



Description	Status	Revision	Drawn	Checked	Reviewed	Authorised	Issue Date
DCO APPLICATION	A4	0	DD	NK	JW	CT	07/06/19
ISSUED FOR DEADLINE 8	A1	1	SB	LH	RM	RB	27/04/20

Drawing Suitability: **APPROVED - PUBLISHED**

Status: **A1**

Client: **Working on behalf of highways england**

Copyright © Atkins Limited (2018)

Project Title: **M25 junction 10/A3 Wisley interchange**

Drawing Title: **SCHEME LAYOUT PLANS REGULATION 5(2)(o)**

Sheet: **SHEET 11 OF 31**

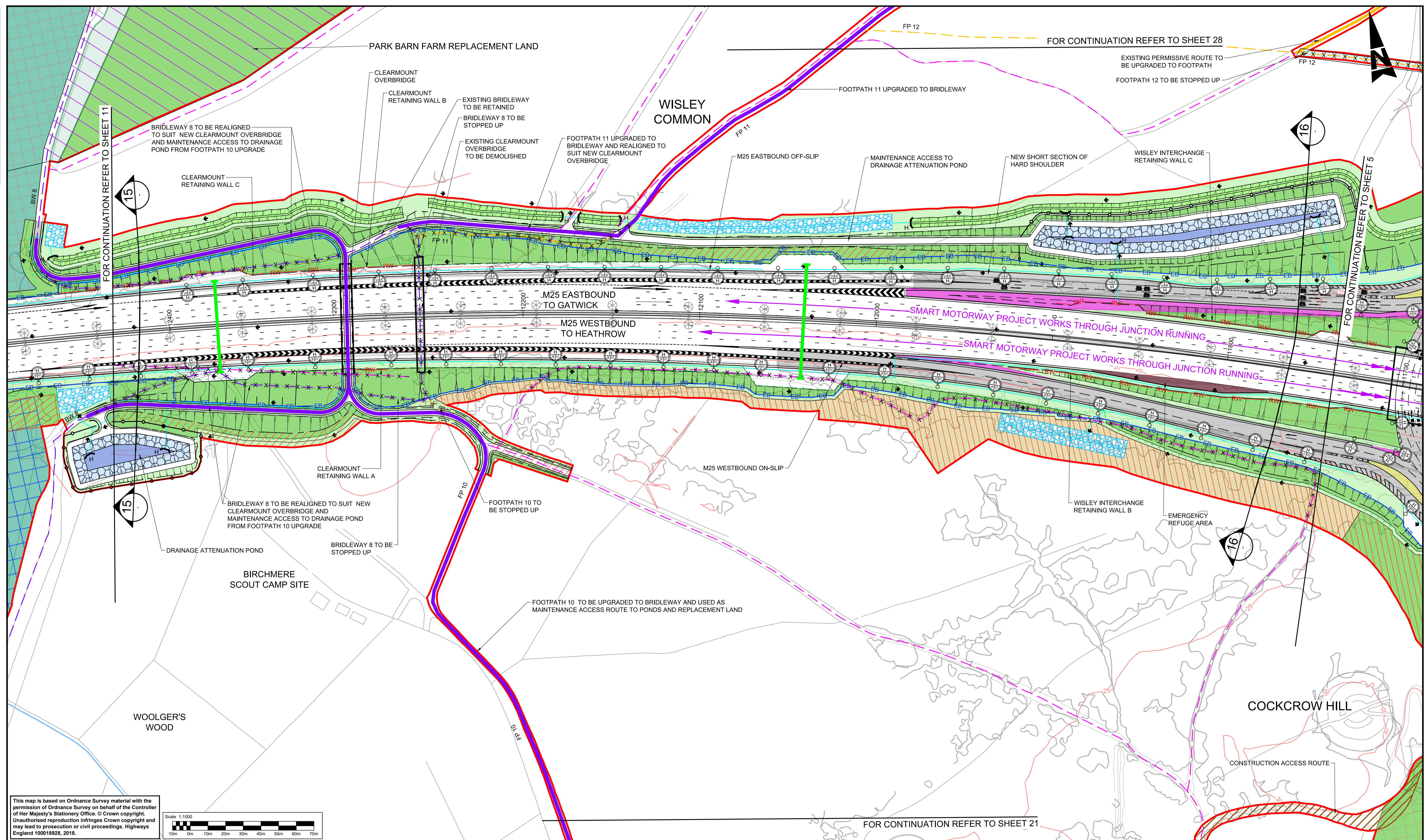
Drawing Number: **TR010030/APP/2.8**

Revision: **1**

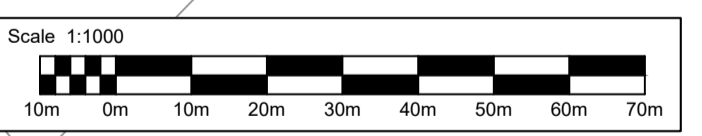
HE PIN: HE551522 | Scale: 1:1000 | Original Size: A1

DO NOT SCALE

100
10
0

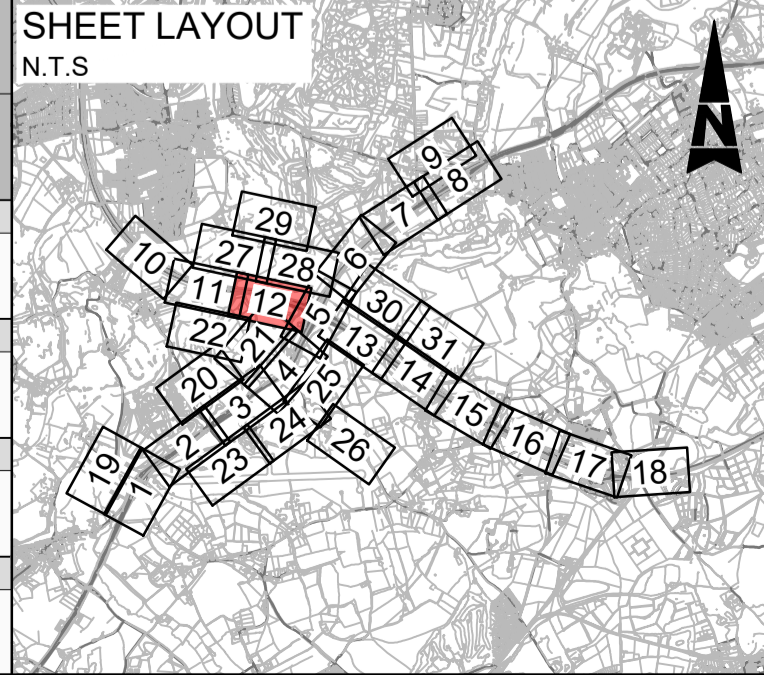


This map is based on Ordnance Survey material with the permission of Ordnance Survey on behalf of the Controller of Her Majesty's Stationery Office. © Crown copyright. Unauthorised reproduction infringes Crown copyright and may lead to prosecution or civil proceedings. Highways England 100018928, 2018.



- NOTES**
1. THESE PLANS SHOULD BE READ IN CONJUNCTION WITH TR010030/APP/2.8 KEY PLAN AND TR010030/APP/2.8 KEY LEGEND.
 2. THESE PLANS SHOULD BE READ IN CONJUNCTION WITH OTHER PLANS AND DOCUMENTS IN THE DEVELOPMENT CONSENT ORDER (DCO). THE PROPOSED SCHEME WILL BE SUBJECT TO DETAILED DESIGN DEVELOPMENT WITHIN THE LIMITS OF DEVIATION, AS SHOWN ON THE TR010030/APP/2.3 WORKS PLANS.
 3. THE ALIGNMENT OF UTILITY DIVERSIONS ARE SHOWN ON THE TR010030/APP/2.3 WORKS PLANS.
 4. FOR CROSS-SECTIONS REFER TR010030/APP/2.9 DRAWINGS.
 5. THE INFORMATION SHOWN ON THE PLANS IS COMMENSURATE WITH THE PRELIMINARY DESIGN STATUS OF THE PROJECT.

SAFETY, HEALTH AND ENVIRONMENTAL INFORMATION	
In addition to the hazards/risks normally associated with the types of work detailed on this drawing, note the following significant residual risks (Reference shall also be made to the design hazard log).	
Construction	CONSTRUCTION OF STRUCTURE OVER LIVE CARRIAGEWAY.
Maintenance / Cleaning	NONE
Use	NONE
Decommissioning / Demolition	EXISTING GANTRY ALONG M25 AT CH:11870 AND EXISTING CLEARMOUNT FOOTBRIDGE TO BE DEMOLISHED.



Description						
Status	Revision	Drawn	Checked	Reviewed	Authorised	Issue Date
A4	0	DD	NK	JW	CT	07/08/19
Description						
DCO APPLICATION						
SUBMITTED FOR DEADLINE 4						
A1	1	SA	LH	RM	ADK	28/01/20
Description						
ISSUED FOR DEADLINE 8						
A1	2	SB	LH	RM	RB	27/04/20

Drawing Suitability: **APPROVED - PUBLISHED**

Status: **A1**

Project Title: **M25 junction 10/A3 Wisley interchange**

Client: **Working on behalf of highways england**

Copyright © Atkins Limited (2018)

Drawing Title: **SCHEME LAYOUT PLANS REGULATION 5(2)(o)**

Sheet: **SHEET 12 OF 31**

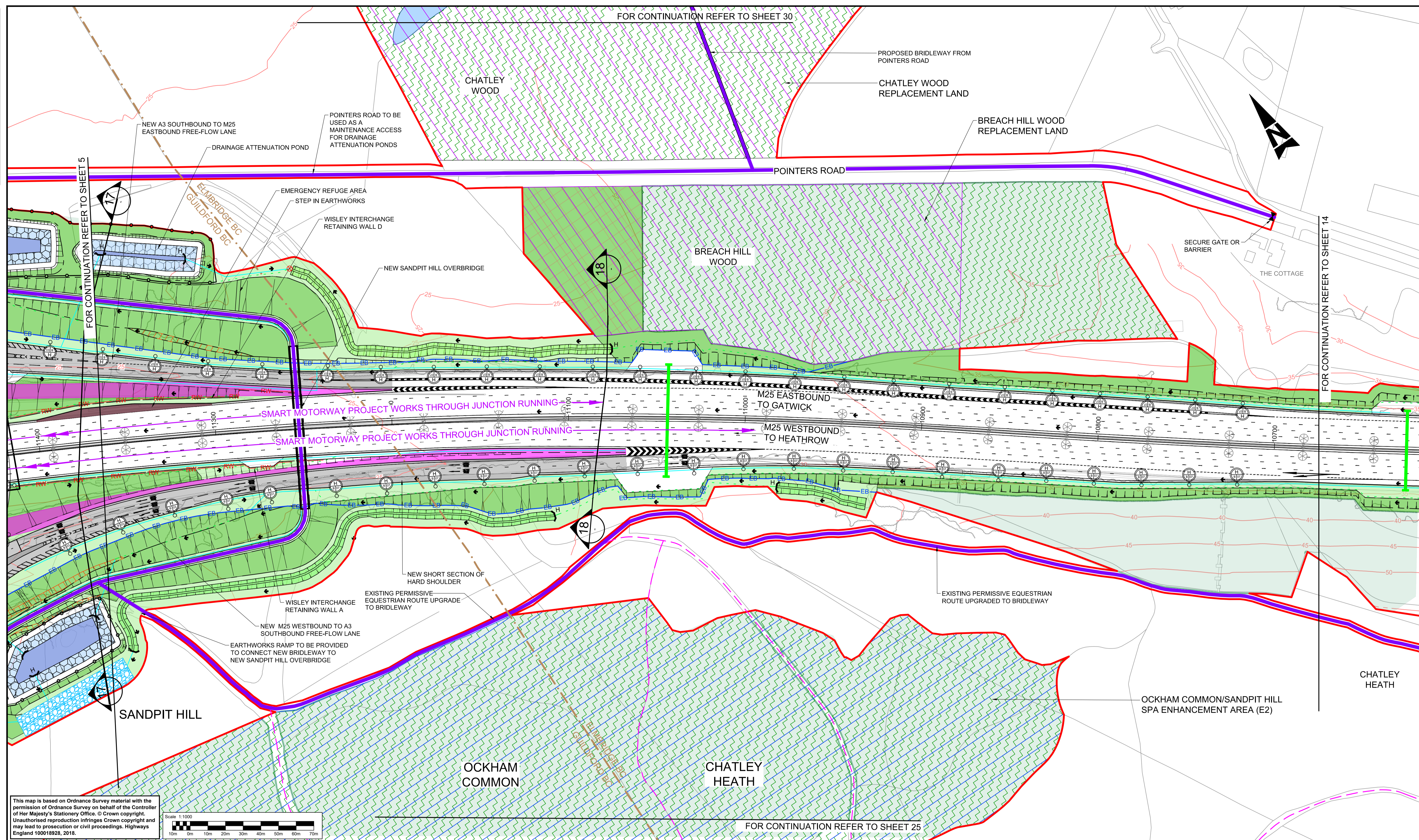
Drawing Number: **TR010030/APP/2.8**

Revision: **2**

HE PIN: HE551522 | Scale: 1:1000 | Original Size: A1

DO NOT SCALE

Millimetres
0 10 100



This map is based on Ordnance Survey material with the permission of Ordnance Survey on behalf of the Controller of Her Majesty's Stationery Office. © Crown copyright. Unauthorised reproduction infringes Crown copyright and may lead to prosecution or civil proceedings. Highways England 100018928, 2018.

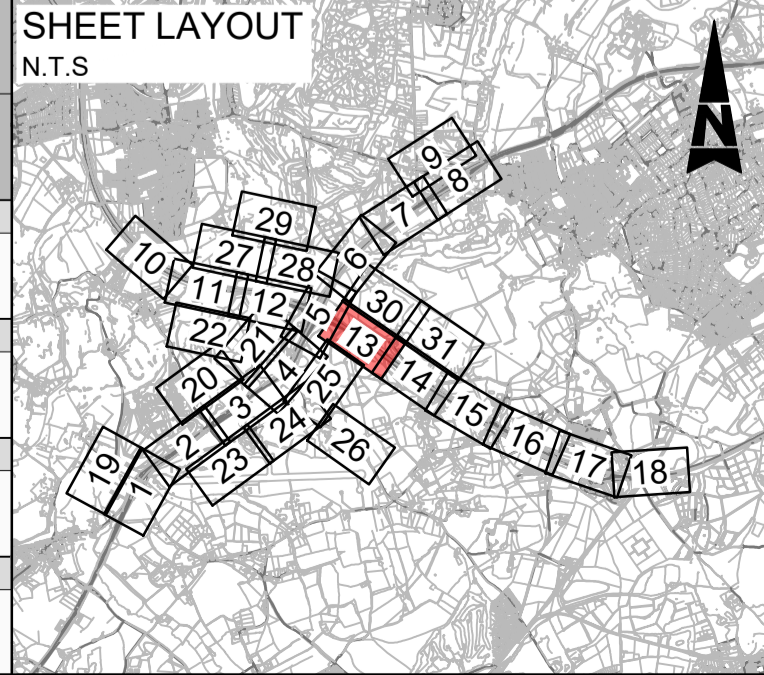
Scale 1:1000

- NOTES**
- THESE PLANS SHOULD BE READ IN CONJUNCTION WITH TR010030/APP/2.8 KEY PLAN AND TR010030/APP/2.8 KEY LEGEND.
 - THESE PLANS SHOULD BE READ IN CONJUNCTION WITH OTHER PLANS AND DOCUMENTS IN THE DEVELOPMENT CONSENT ORDER (DCO). THE PROPOSED SCHEME WILL BE SUBJECT TO DETAILED DESIGN DEVELOPMENT WITHIN THE LIMITS OF DEVIATION, AS SHOWN ON THE TR010030/APP/2.3 WORKS PLANS.
 - THE ALIGNMENT OF UTILITY DIVERSIONS ARE SHOWN ON THE TR010030/APP/2.3 WORKS PLANS.
 - FOR CROSS-SECTIONS REFER TR010030/APP/2.9 DRAWINGS.
 - THE INFORMATION SHOWN ON THE PLANS IS COMMENSURATE WITH THE PRELIMINARY DESIGN STATUS OF THE PROJECT.

SAFETY, HEALTH AND ENVIRONMENTAL INFORMATION

In addition to the hazards/risks normally associated with the types of work detailed on this drawing, note the following significant residual risks (Reference shall also be made to the design hazard log).

Construction	CONSTRUCTION OF STRUCTURE OVER LIVE CARRIAGEWAY.
Maintenance / Cleaning	NONE
Use	NONE
Decommissioning / Demolition	GANTRIES ALONG M25 AT CH:10870 AND CH:11380 TO BE DEMOLISHED.



Description	Status	Revision	Drawn	Checked	Reviewed	Authorised	Issue Date
DCO APPLICATION	A4	0	DD	NK	JW	CT	07/06/19
ISSUED FOR DEADLINE 8	A1	1	SB	LH	RM	RB	27/04/20

Drawing Suitability: APPROVED - PUBLISHED

Status: A1

Project Title: M25 junction 10/A3 Wisley interchange

ATKINS Epsom Gateway, Ashley Avenue, Epsom, Surrey, KT18 5AL. Tel: +44 (0)1372 726140, Fax: +44 (0)1372 740055, www.atkinsglobal.com

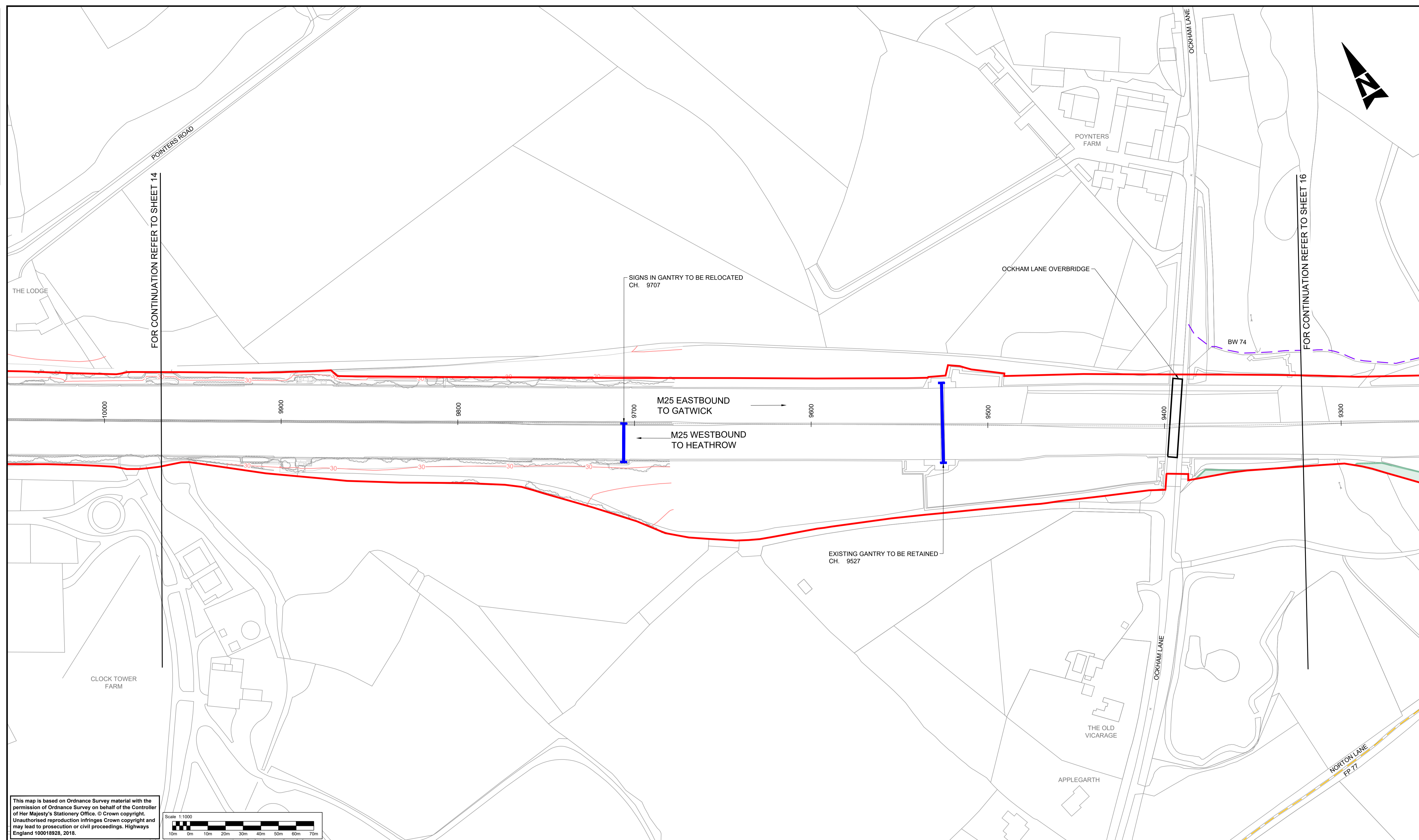
Copyright © Atkins Limited (2018)

Client: Working on behalf of **highways england**

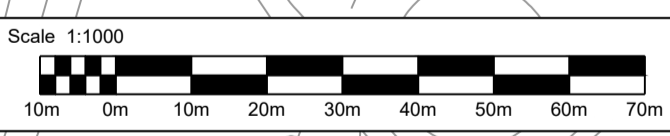
Drawing Title	SCHEME LAYOUT PLANS REGULATION 5(2)(o)
Sheet	SHEET 13 OF 31
Drawing Number	TR010030/APP/2.8
Revision	1
HE PIN: HE551522	Scale: 1:1000
Original Size: A1	

DO NOT SCALE

100
0 10
Millimetres

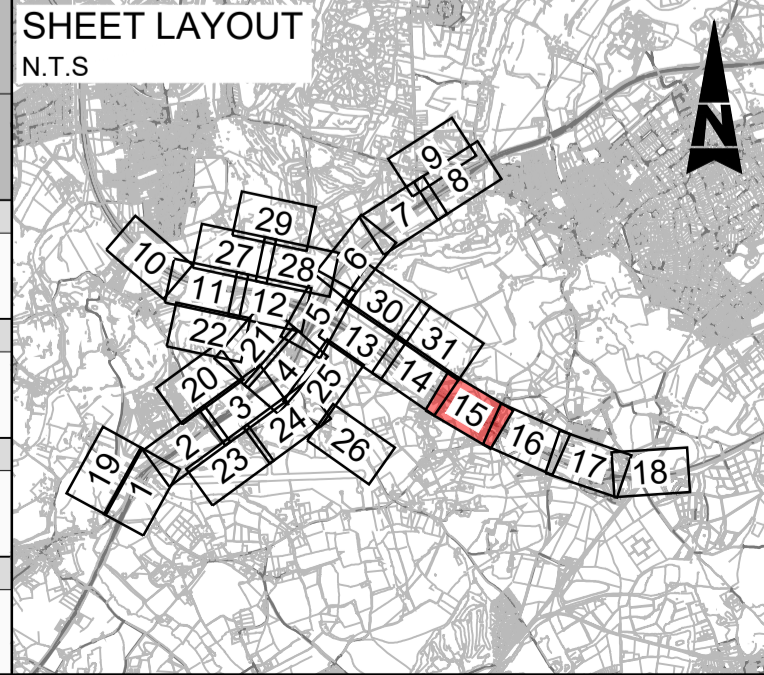


This map is based on Ordnance Survey material with the permission of Ordnance Survey on behalf of the Controller of Her Majesty's Stationery Office. © Crown copyright. Unauthorised reproduction infringes Crown copyright and may lead to prosecution or civil proceedings. Highways England 100018928, 2018.



- NOTES**
1. THESE PLANS SHOULD BE READ IN CONJUNCTION WITH TR010030/APP/2.8 KEY PLAN AND TR010030/APP/2.8 KEY LEGEND.
 2. THESE PLANS SHOULD BE READ IN CONJUNCTION WITH OTHER PLANS AND DOCUMENTS IN THE DEVELOPMENT CONSENT ORDER (DCO). THE PROPOSED SCHEME WILL BE SUBJECT TO DETAILED DESIGN DEVELOPMENT WITHIN THE LIMITS OF DEVIATION, AS SHOWN ON THE TR010030/APP/2.3 WORKS PLANS.
 3. THE ALIGNMENT OF UTILITY DIVERSIONS ARE SHOWN ON THE TR010030/APP/2.3 WORKS PLANS.
 4. FOR CROSS-SECTIONS REFER TR010030/APP/2.9 DRAWINGS.
 5. THE INFORMATION SHOWN ON THE PLANS IS COMMENSURATE WITH THE PRELIMINARY DESIGN STATUS OF THE PROJECT.

SAFETY, HEALTH AND ENVIRONMENTAL INFORMATION	
In addition to the hazards/risks normally associated with the types of work detailed on this drawing, note the following significant residual risks (Reference shall also be made to the design hazard log).	
Construction	NONE
Maintenance / Cleaning	NONE
Use	NONE
Decommissioning / Demolition	GANTRY ALONG AT CH:9883 TO BE DEMOLISHED.



Description	Status	Revision	Drawn	Checked	Reviewed	Authorised	Issue Date
DCO APPLICATION	A4	0	DD	NK	JW	CT	07/06/19

Drawing Suitability: **DCO APPLICATION** Status: **A4**

ATKINS Epsom Gateway
Ashley Avenue
Epsom Surrey KT18 5AL
Tel: +44 (0)1372 726140
Fax: +44 (0)1372 740055
www.atkinglobal.com

Copyright © Atkins Limited (2018)

Client: **Working on behalf of highways england**

Project Title: **M25 junction 10/A3 Wisley interchange**

Drawing Title: **SCHEME LAYOUT PLANS REGULATION 5(2)(o)**

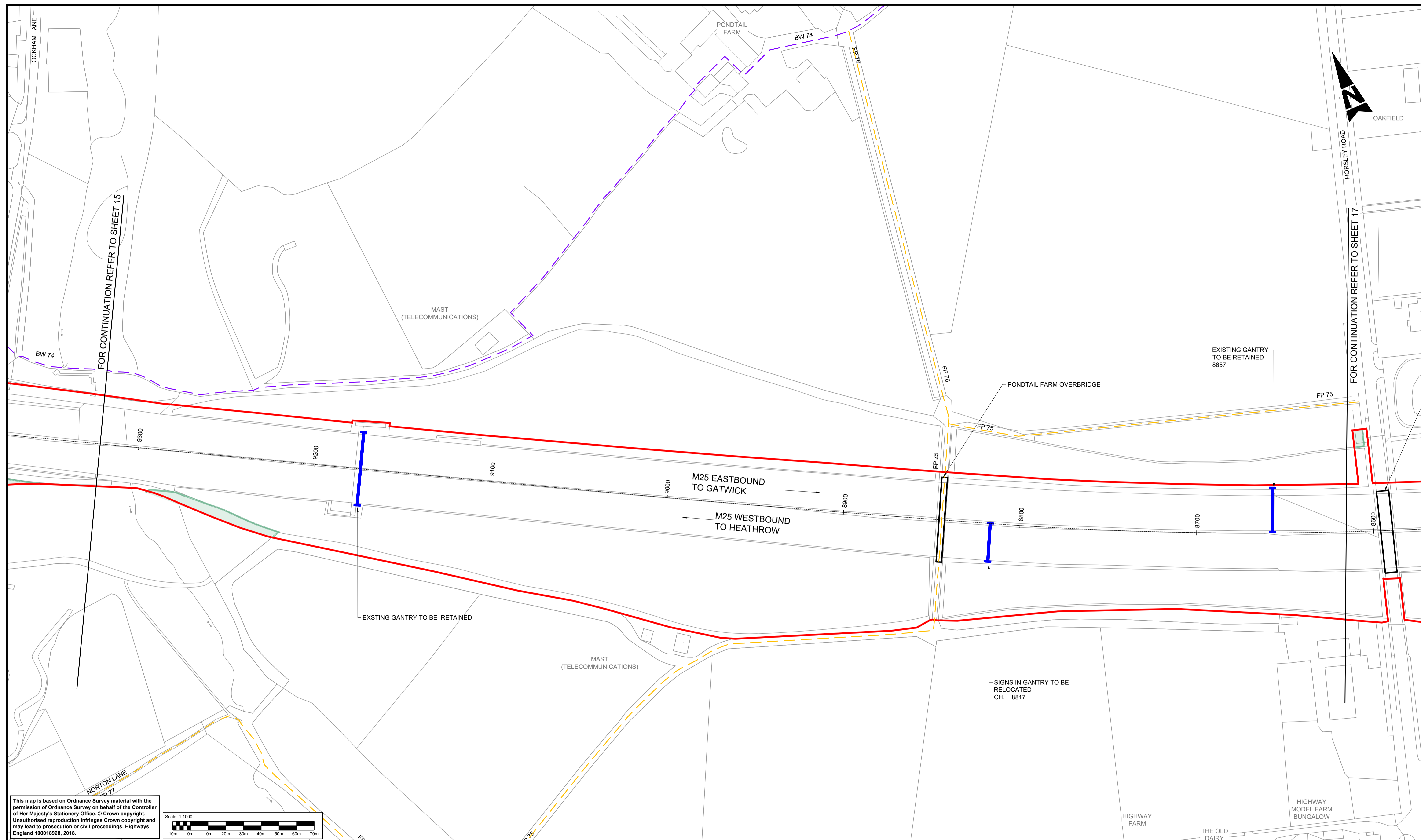
SHEET 15 OF 31

Drawing Number: **TR010030/APP/2.8** Rev: **0**

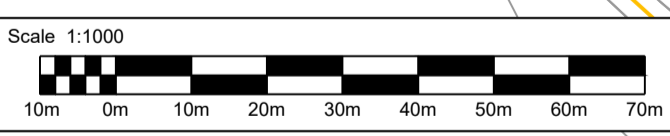
HE PIN: HE551522 Scale: 1:1000 Original Size: A1

DO NOT SCALE

100
0 10
Millimetres

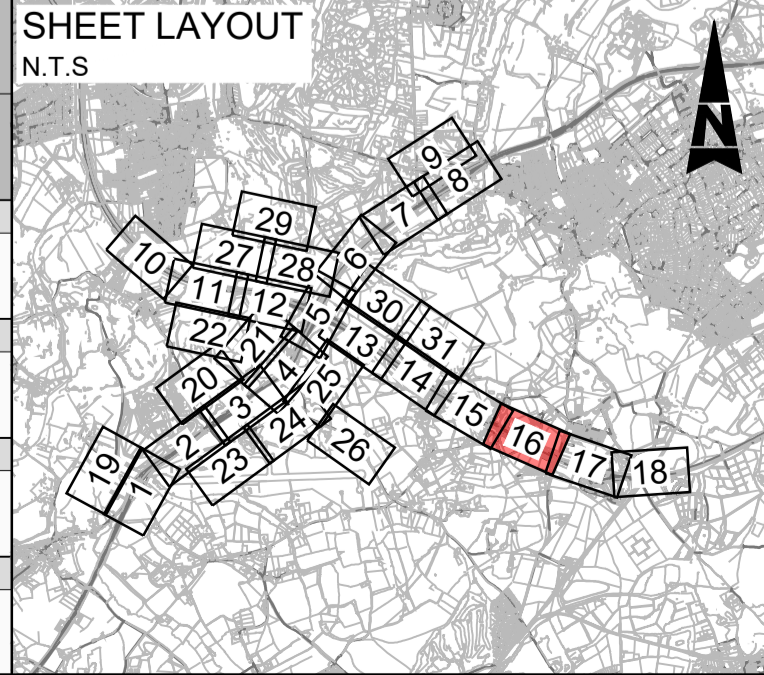


This map is based on Ordnance Survey material with the permission of Ordnance Survey on behalf of the Controller of Her Majesty's Stationery Office. © Crown copyright. Unauthorised reproduction infringes Crown copyright and may lead to prosecution or civil proceedings. Highways England 100018928, 2018.



- NOTES**
1. THESE PLANS SHOULD BE READ IN CONJUNCTION WITH TR010030/APP/2.8 KEY PLAN AND TR010030/APP/2.8 KEY LEGEND.
 2. THESE PLANS SHOULD BE READ IN CONJUNCTION WITH OTHER PLANS AND DOCUMENTS IN THE DEVELOPMENT CONSENT ORDER (DCO). THE PROPOSED SCHEME WILL BE SUBJECT TO DETAILED DESIGN DEVELOPMENT WITHIN THE LIMITS OF DEVIATION, AS SHOWN ON THE TR010030/APP/2.3 WORKS PLANS.
 3. THE ALIGNMENT OF UTILITY DIVERSIONS ARE SHOWN ON THE TR010030/APP/2.3 WORKS PLANS.
 4. FOR CROSS-SECTIONS REFER TR010030/APP/2.9 DRAWINGS.
 5. THE INFORMATION SHOWN ON THE PLANS IS COMMENSURATE WITH THE PRELIMINARY DESIGN STATUS OF THE PROJECT.

SAFETY, HEALTH AND ENVIRONMENTAL INFORMATION	
In addition to the hazards/risks normally associated with the types of work detailed on this drawing, note the following significant residual risks (Reference shall also be made to the design hazard log).	
Construction	NONE
Maintenance / Cleaning	NONE
Use	NONE
Decommissioning / Demolition	NONE



Description	Status	Revision	Drawn	Checked	Reviewed	Authorised	Issue Date
DCO APPLICATION	A4	0	DD	NK	JW	CT	07/06/19

Drawing Suitability: **DCO APPLICATION** Status: **A4**

ATKINS Epsom Gateway, Ashley Avenue, Epsom, Surrey, KT18 5AL. Tel: +44 (0)1372 726140, Fax: +44 (0)1372 740055, www.atkinsglobal.com

highways england

Project Title: **M25 junction 10/A3 Wisley interchange**

Drawing Title: **SCHEME LAYOUT PLANS REGULATION 5(2)(o)**

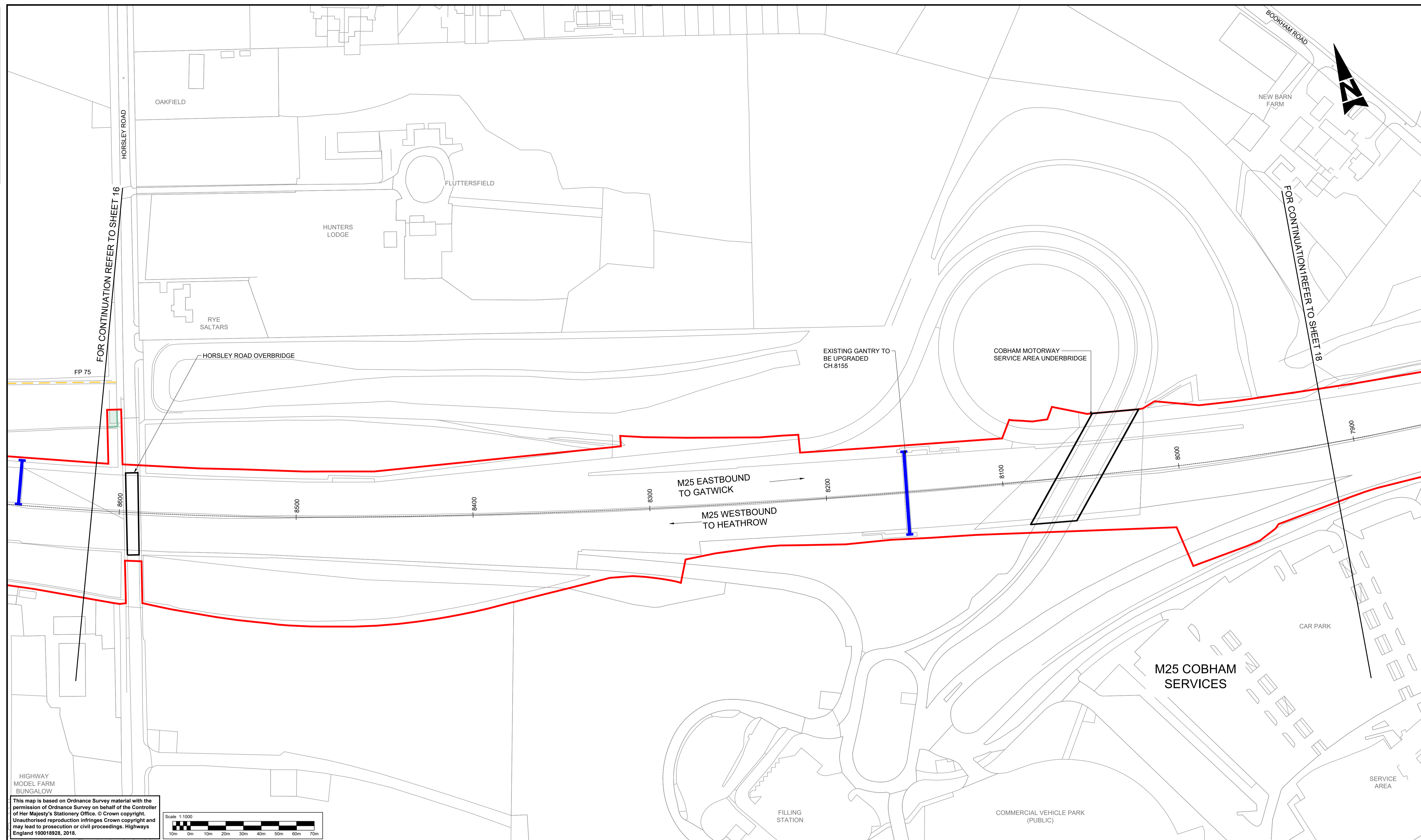
SHEET 16 OF 31

Drawing Number: **TR010030/APP/2.8** Rev: **0**

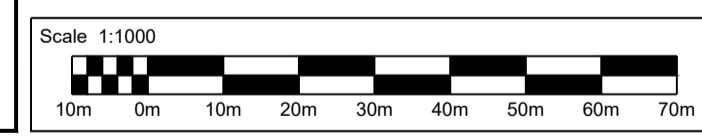
HE PIN: HE551522 Scale: 1:1000 Original Size: A1

DO NOT SCALE

100
0 10
Millimetres

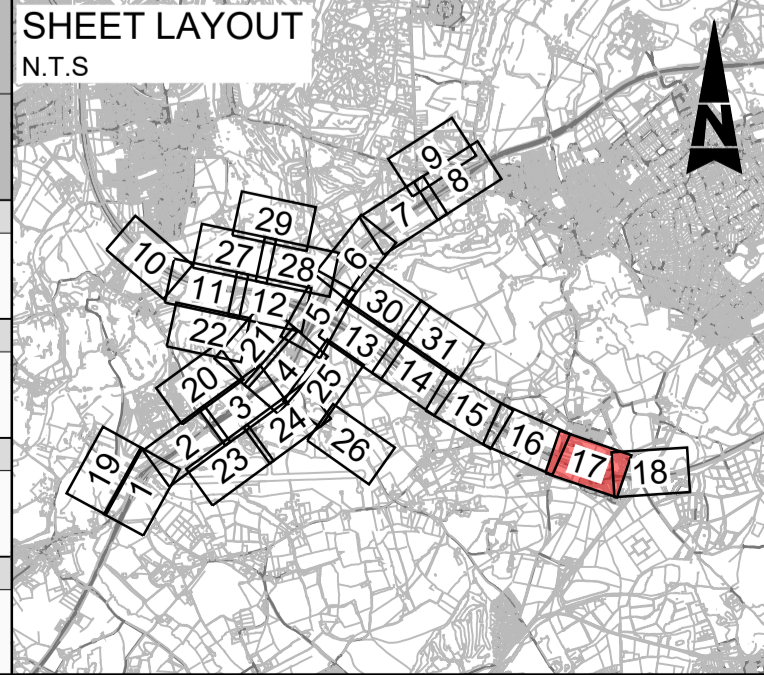


This map is based on Ordnance Survey material with the permission of Ordnance Survey on behalf of the Controller of Her Majesty's Stationery Office. © Crown copyright. Unauthorised reproduction infringes Crown copyright and may lead to prosecution or civil proceedings. Highways England 100018928, 2018.



- NOTES**
- THESE PLANS SHOULD BE READ IN CONJUNCTION WITH TR010030/APP/2.8 KEY PLAN AND TR010030/APP/2.8 KEY LEGEND.
 - THESE PLANS SHOULD BE READ IN CONJUNCTION WITH OTHER PLANS AND DOCUMENTS IN THE DEVELOPMENT CONSENT ORDER (DCO). THE PROPOSED SCHEME WILL BE SUBJECT TO DETAILED DESIGN DEVELOPMENT WITHIN THE LIMITS OF DEVIATION, AS SHOWN ON THE TR010030/APP/2.3 WORKS PLANS.
 - THE ALIGNMENT OF UTILITY DIVERSIONS ARE SHOWN ON THE TR010030/APP/2.3 WORKS PLANS.
 - FOR CROSS-SECTIONS REFER TR010030/APP/2.9 DRAWINGS.
 - THE INFORMATION SHOWN ON THE PLANS IS COMMENSURATE WITH THE PRELIMINARY DESIGN STATUS OF THE PROJECT.

SAFETY, HEALTH AND ENVIRONMENTAL INFORMATION	
In addition to the hazards/risks normally associated with the types of work detailed on this drawing, note the following significant residual risks (Reference shall also be made to the design hazard log).	
Construction	NONE
Maintenance / Cleaning	NONE
Use	NONE
Decommissioning / Demolition	NONE



Description	Status	Revision	Drawn	Checked	Reviewed	Authorised	Issue Date
DCO APPLICATION	A4	0	DD	NK	JW	CT	07/06/19

Drawing Suitability: **DCO APPLICATION** Status: **A4**

ATKINS Epsom Gateway, Ashley Avenue, Epsom, Surrey, KT18 5AL
Tel: +44 (0)1372 726140, Fax: +44 (0)1372 740055, www.atkinsglobal.com

Copyright © Atkins Limited (2018)

Client: **Working on behalf of highways england**

Project Title: **M25 junction 10/A3 Wisley interchange**

Drawing Title: **SCHEME LAYOUT PLANS REGULATION 5(2)(o)**

SHEET 17 OF 31

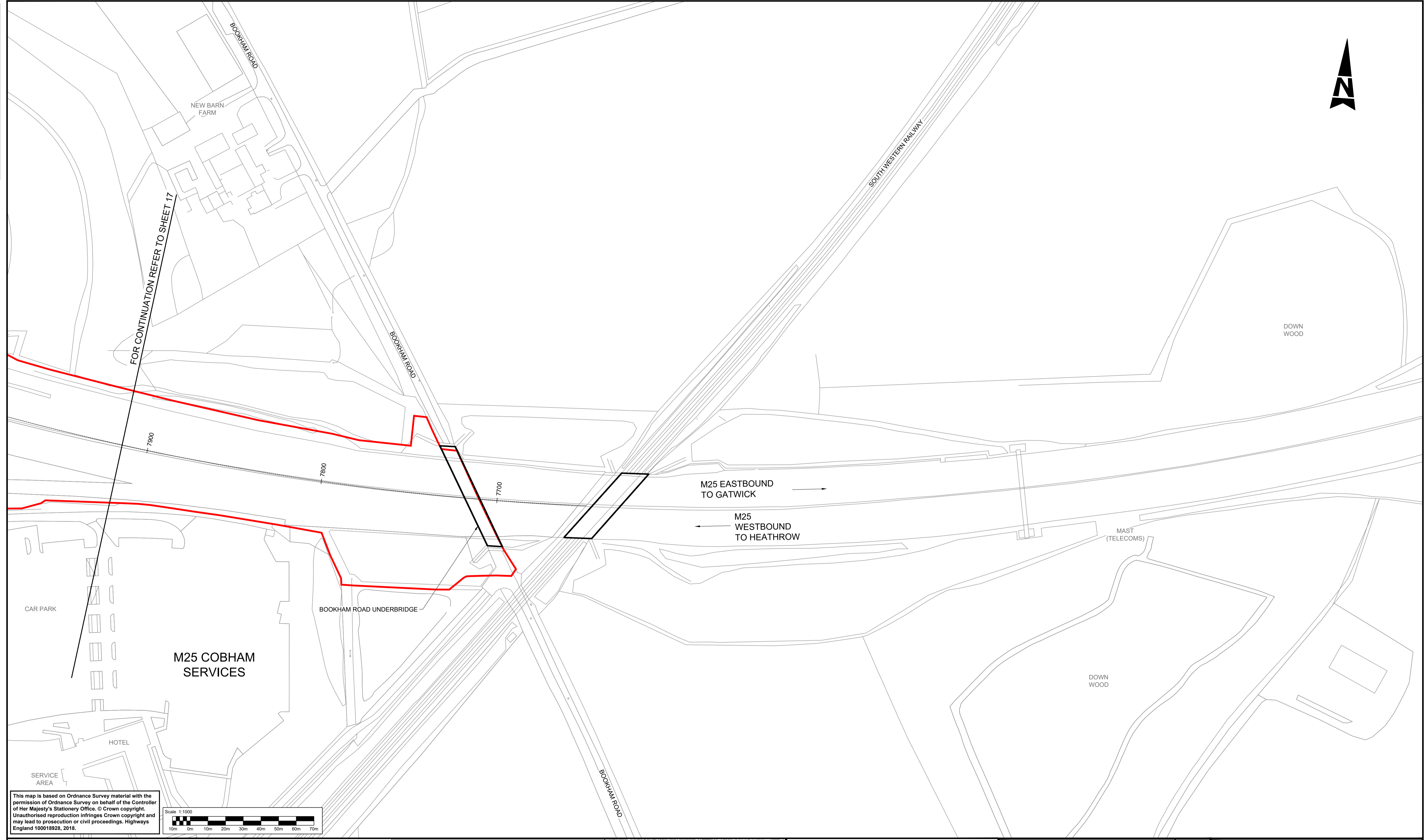
Drawing Number: **TR010030/APP/2.8** Rev: **0**

HE PIN: HE551522 Scale: 1:1000 Original Size: A1

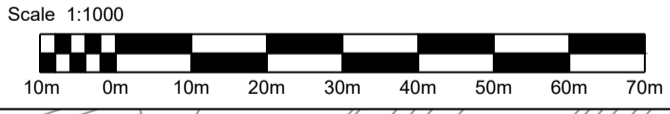
DO NOT SCALE

100
Millimetres

0 10

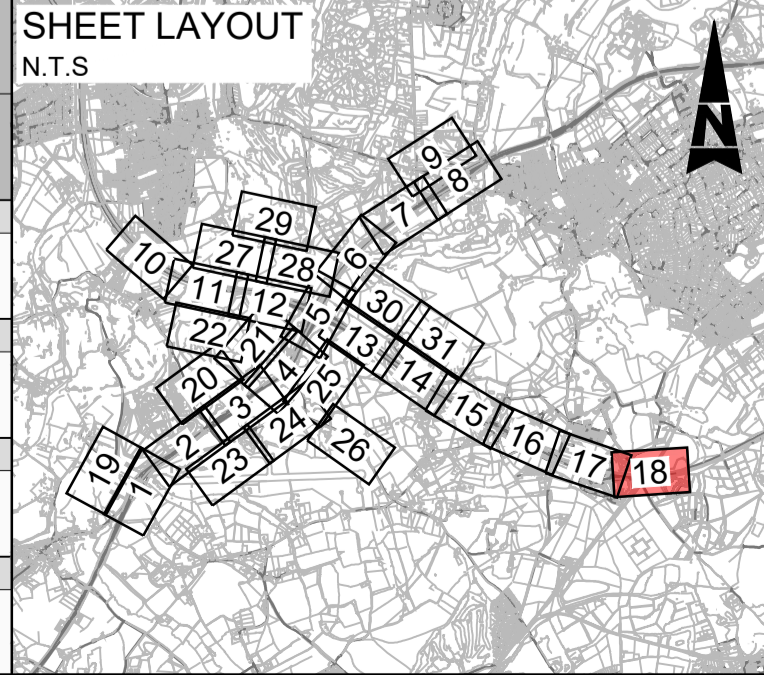


This map is based on Ordnance Survey material with the permission of Ordnance Survey on behalf of the Controller of Her Majesty's Stationery Office. © Crown copyright. Unauthorised reproduction infringes Crown copyright and may lead to prosecution or civil proceedings. Highways England 100018928, 2018.



NOTES	
1.	THESE PLANS SHOULD BE READ IN CONJUNCTION WITH TR010030/APP/2.8 KEY PLAN AND TR010030/APP/2.8 KEY LEGEND.
2.	THESE PLANS SHOULD BE READ IN CONJUNCTION WITH OTHER PLANS AND DOCUMENTS IN THE DEVELOPMENT CONSENT ORDER (DCO). THE PROPOSED SCHEME WILL BE SUBJECT TO DETAILED DESIGN DEVELOPMENT WITHIN THE LIMITS OF DEVIATION, AS SHOWN ON THE TR010030/APP/2.3 WORKS PLANS.
3.	THE ALIGNMENT OF UTILITY DIVERSIONS ARE SHOWN ON THE TR010030/APP/2.3 WORKS PLANS.
4.	FOR CROSS-SECTIONS REFER TR010030/APP/2.9 DRAWINGS.
5.	THE INFORMATION SHOWN ON THE PLANS IS COMMENSURATE WITH THE PRELIMINARY DESIGN STATUS OF THE PROJECT.

SAFETY, HEALTH AND ENVIRONMENTAL INFORMATION	
In addition to the hazards/risks normally associated with the types of work detailed on this drawing, note the following significant residual risks (Reference shall also be made to the design hazard log).	
Construction	NONE
Maintenance / Cleaning	NONE
Use	NONE
Decommissioning / Demolition	NONE



Description						
Status	Revision	Drawn	Checked	Reviewed	Authorised	Issue Date
A4	0	DD	NK	JW	CT	07/06/19

DCO APPLICATION

ATKINS
Epsom Gateway
Ashley Avenue
Epsom
Surrey
KT18 5AL
Tel: +44 (0)1372 726140
Fax: +44 (0)1372 740055
www.atkinsglobal.com

highways england

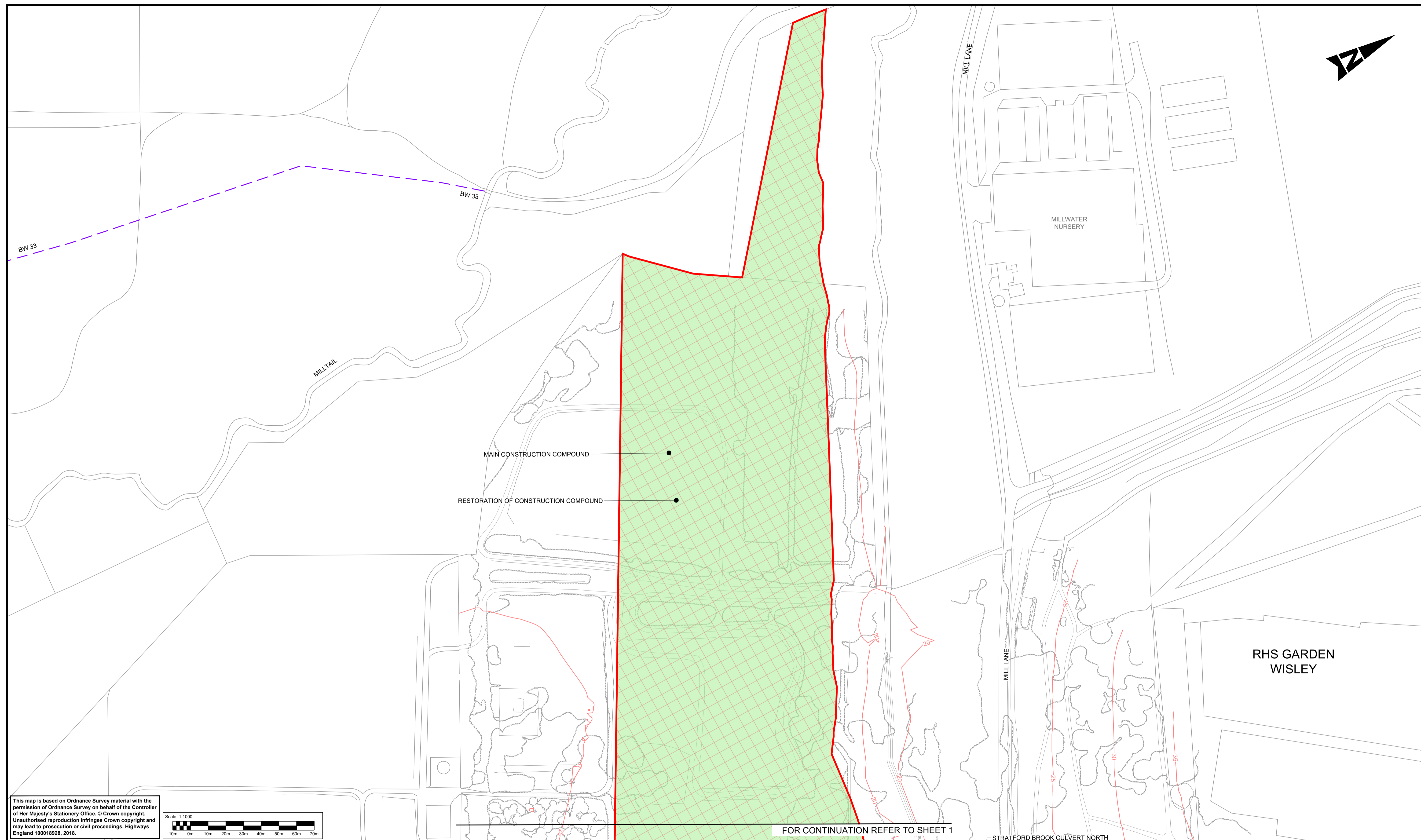
Project Title	M25 junction 10/A3 Wisley interchange
Drawing Title	SCHEME LAYOUT PLANS REGULATION 5(2)(o)
SHEET 18 OF 31	
Client	Working on behalf of highways england
Drawing Number	TR010030/APP/2.8
Rev:	0
HE PIN: HE551522	Scale: 1:1000
Original Size:	A1

DO NOT SCALE

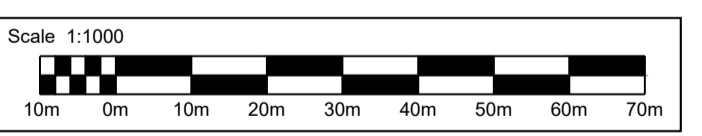
Millimetres

0 10

100



This map is based on Ordnance Survey material with the permission of Ordnance Survey on behalf of the Controller of Her Majesty's Stationery Office. © Crown copyright. Unauthorised reproduction infringes Crown copyright and may lead to prosecution or civil proceedings. Highways England 100018928, 2018.

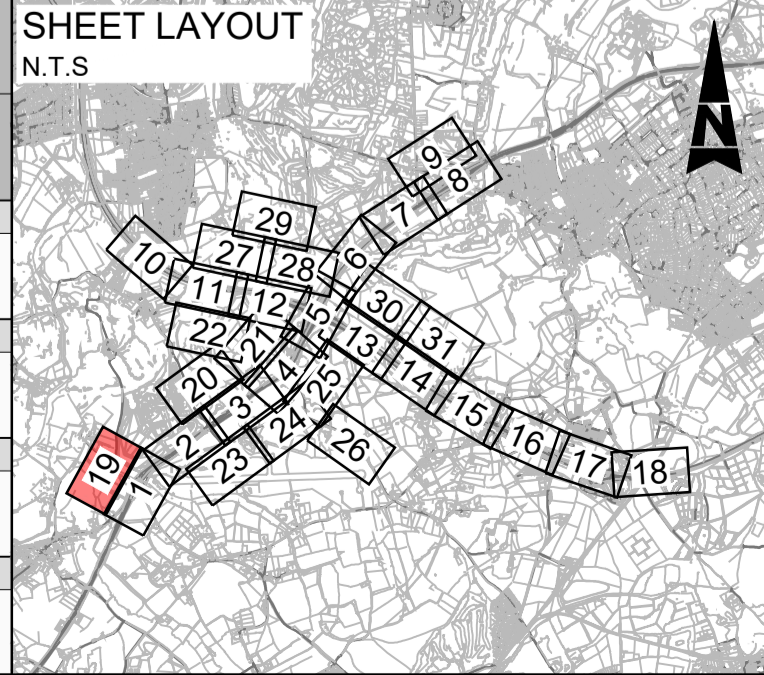


FOR CONTINUATION REFER TO SHEET 1

NOTES

- THESE PLANS SHOULD BE READ IN CONJUNCTION WITH TR010030/APP/2.8 KEY PLAN AND TR010030/APP/2.8 KEY LEGEND.
- THESE PLANS SHOULD BE READ IN CONJUNCTION WITH OTHER PLANS AND DOCUMENTS IN THE DEVELOPMENT CONSENT ORDER (DCO). THE PROPOSED SCHEME WILL BE SUBJECT TO DETAILED DESIGN DEVELOPMENT WITHIN THE LIMITS OF DEVIATION, AS SHOWN ON THE TR010030/APP/2.3 WORKS PLANS.
- THE ALIGNMENT OF UTILITY DIVERSIONS ARE SHOWN ON THE TR010030/APP/2.3 WORKS PLANS.
- FOR CROSS-SECTIONS REFER TR010030/APP/2.9 DRAWINGS.
- THE INFORMATION SHOWN ON THE PLANS IS COMMENSURATE WITH THE PRELIMINARY DESIGN STATUS OF THE PROJECT.

SAFETY, HEALTH AND ENVIRONMENTAL INFORMATION	
In addition to the hazards/risks normally associated with the types of work detailed on this drawing, note the following significant residual risks (Reference shall also be made to the design hazard log).	
Construction	NONE
Maintenance / Cleaning	NONE
Use	NONE
Decommissioning / Demolition	NONE



Description	Status	Revision	Drawn	Checked	Reviewed	Authorised	Issue Date
DCO APPLICATION	A4	0	DD	NK	JW	CT	07/06/19

Drawing Suitability: DCO APPLICATION

Status: A4

Client: Working on behalf of highways england

Copyright © Atkins Limited (2018)

Project Title: M25 junction 10/A3 Wisley interchange

Drawing Title: SCHEME LAYOUT PLANS REGULATION 5(2)(o)

SHEET 19 OF 31

Drawing Number: TR010030/APP/2.8

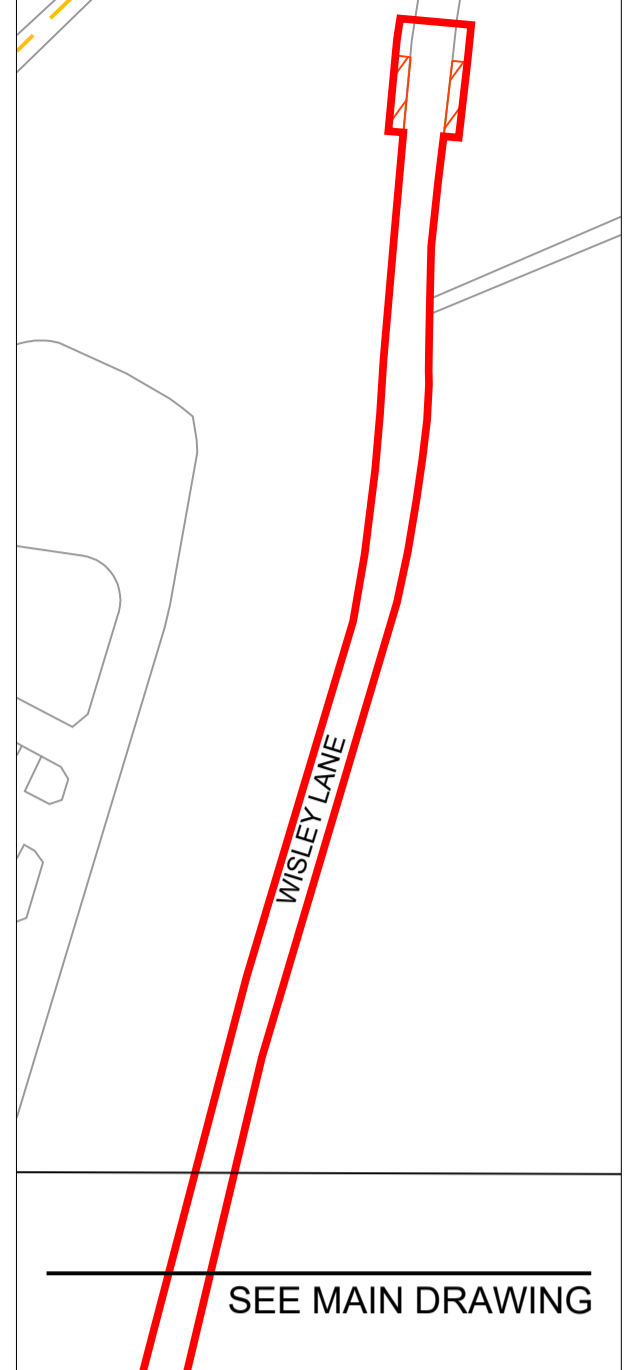
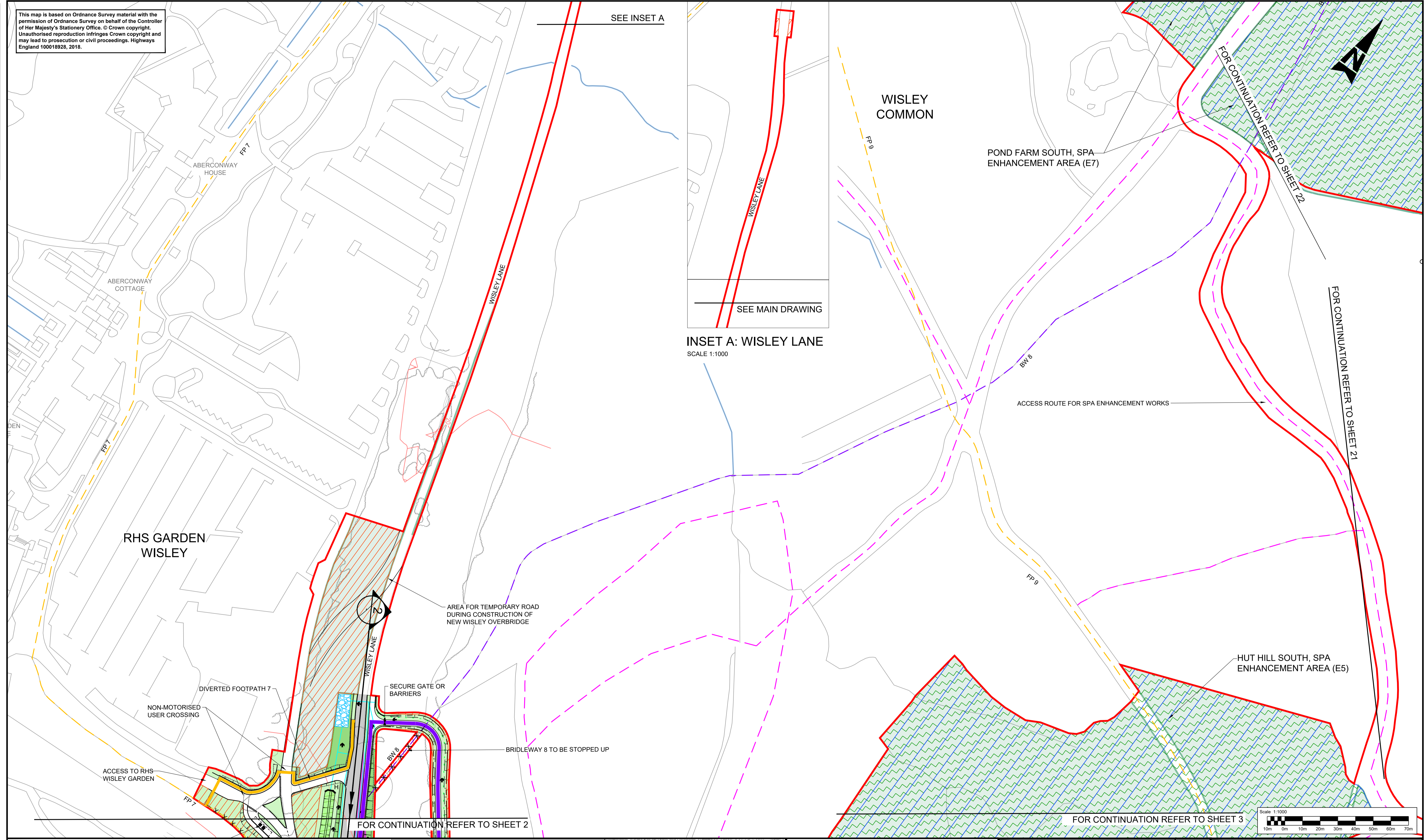
Rev: 0

HE PIN: HE551522 | Scale: 1:1000 | Original Size: A1

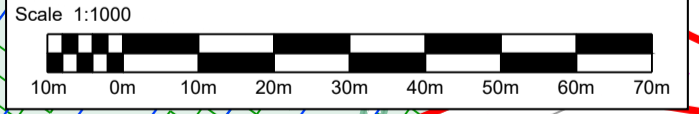
DO NOT SCALE

Millimetres

This map is based on Ordnance Survey material with the permission of Ordnance Survey on behalf of the Controller of Her Majesty's Stationery Office. © Crown copyright. Unauthorised reproduction infringes Crown copyright and may lead to prosecution or civil proceedings. Highways England 100018928, 2018.

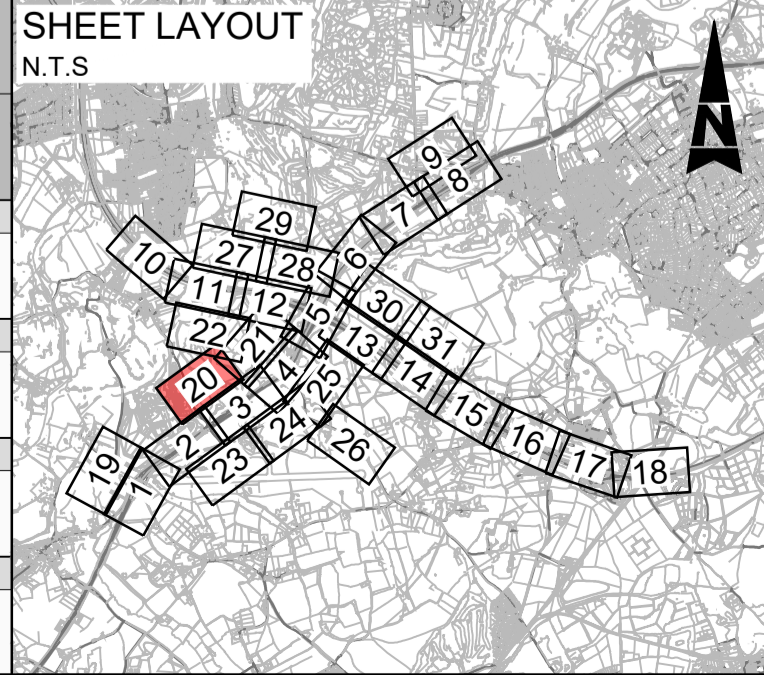


INSET A: WISLEY LANE
SCALE 1:1000



- NOTES**
1. THESE PLANS SHOULD BE READ IN CONJUNCTION WITH TR010030/APP/2.8 KEY PLAN AND TR010030/APP/2.8 KEY LEGEND.
 2. THESE PLANS SHOULD BE READ IN CONJUNCTION WITH OTHER PLANS AND DOCUMENTS IN THE DEVELOPMENT CONSENT ORDER (DCO). THE PROPOSED SCHEME WILL BE SUBJECT TO DETAILED DESIGN DEVELOPMENT WITHIN THE LIMITS OF DEVIATION, AS SHOWN ON THE TR010030/APP/2.3 WORKS PLANS.
 3. THE ALIGNMENT OF UTILITY DIVERSIONS ARE SHOWN ON THE TR010030/APP/2.3 WORKS PLANS.
 4. FOR CROSS-SECTIONS REFER TR010030/APP/2.9 DRAWINGS.
 5. THE INFORMATION SHOWN ON THE PLANS IS COMMENSURATE WITH THE PRELIMINARY DESIGN STATUS OF THE PROJECT.

SAFETY, HEALTH AND ENVIRONMENTAL INFORMATION	
In addition to the hazards/risks normally associated with the types of work detailed on this drawing, note the following significant residual risks (Reference shall also be made to the design hazard log).	
Construction	NONE
Maintenance / Cleaning	NONE
Use	NONE
Decommissioning / Demolition	NONE



Description	Status	Revision	Drawn	Checked	Reviewed	Authorised	Issue Date
DCO APPLICATION	A4	0	DD	NK	JW	CT	07/08/19

Drawing Suitability: **DCO APPLICATION** Status: **A4**

ATKINS Epsom Gateway, Ashley Avenue, Epsom, Surrey, KT18 5AL
Tel: +44 (0)1372 726140, Fax: +44 (0)1372 740055, www.atkinsglobal.com

highways england

Project Title: **M25 junction 10/A3 Wisley interchange**

Drawing Title: **SCHEME LAYOUT PLANS REGULATION 5(2)(o)**

SHEET 20 OF 31

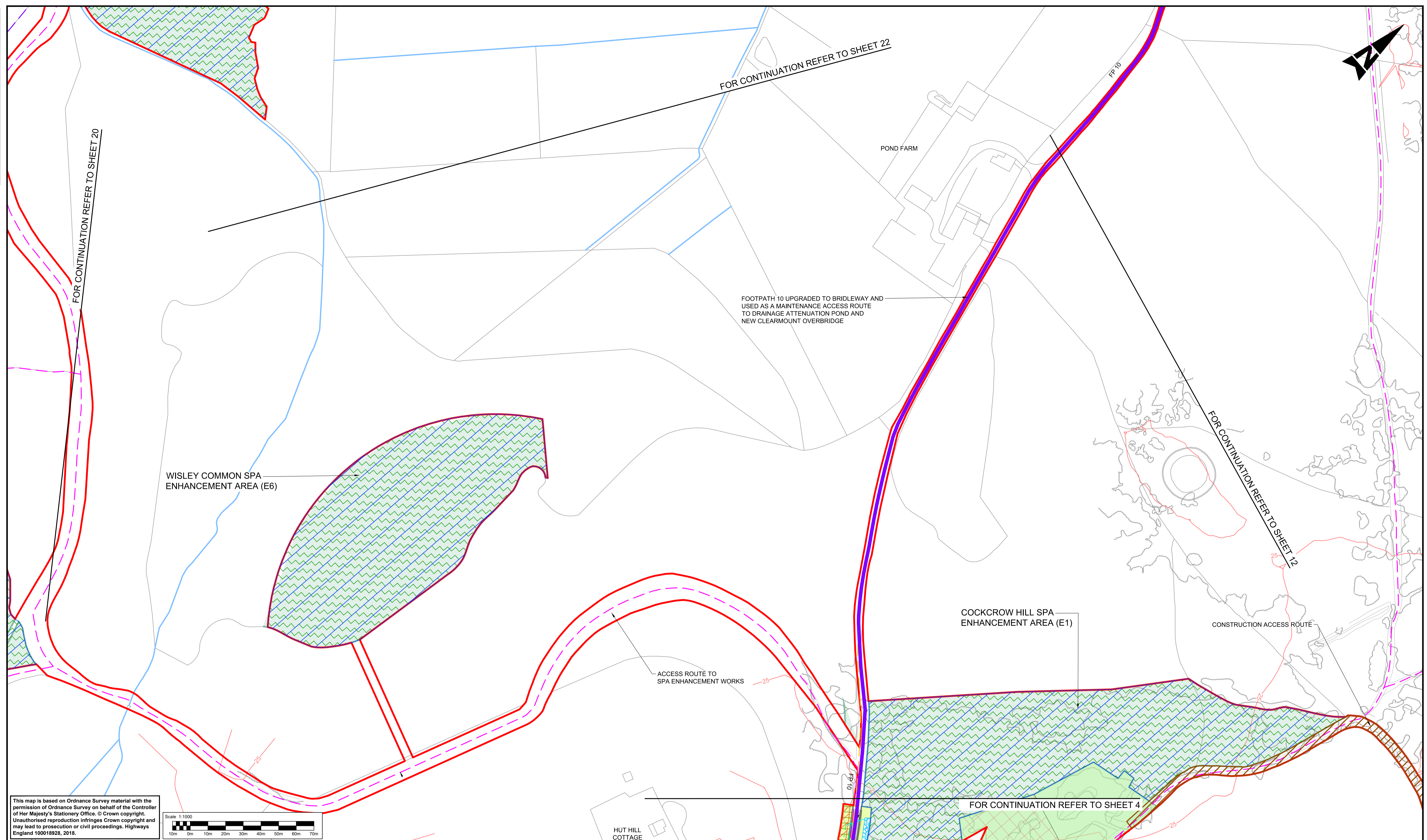
Drawing Number: **TR010030/APP/2.8** Rev: **0**

HE PIN: HE551522 Scale: 1:1000 Original Size: A1

DO NOT SCALE

Millimetres

0 10 100



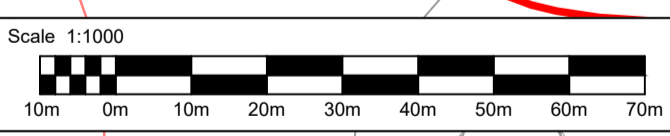
FOR CONTINUATION REFER TO SHEET 20

FOR CONTINUATION REFER TO SHEET 22

FOR CONTINUATION REFER TO SHEET 12

FOR CONTINUATION REFER TO SHEET 4

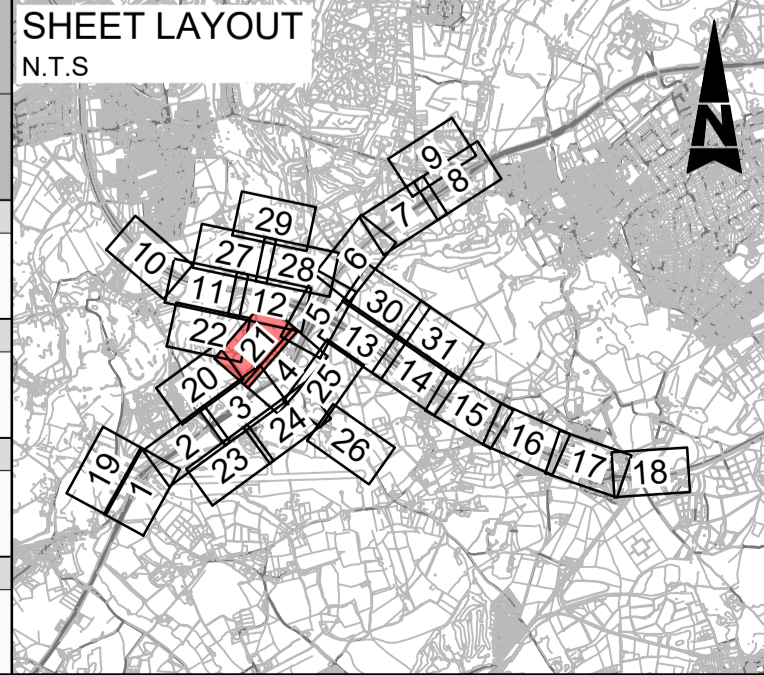
This map is based on Ordnance Survey material with the permission of Ordnance Survey on behalf of the Controller of Her Majesty's Stationery Office. © Crown copyright. Unauthorised reproduction infringes Crown copyright and may lead to prosecution or civil proceedings. Highways England 100018928, 2018.



NOTES

- THESE PLANS SHOULD BE READ IN CONJUNCTION WITH TR010030/APP/2.8 KEY PLAN AND TR010030/APP/2.8 KEY LEGEND.
- THESE PLANS SHOULD BE READ IN CONJUNCTION WITH OTHER PLANS AND DOCUMENTS IN THE DEVELOPMENT CONSENT ORDER (DCO). THE PROPOSED SCHEME WILL BE SUBJECT TO DETAILED DESIGN DEVELOPMENT WITHIN THE LIMITS OF DEVIATION, AS SHOWN ON THE TR010030/APP/2.3 WORKS PLANS.
- THE ALIGNMENT OF UTILITY DIVERSIONS ARE SHOWN ON THE TR010030/APP/2.3 WORKS PLANS.
- FOR CROSS-SECTIONS REFER TR010030/APP/2.9 DRAWINGS.
- THE INFORMATION SHOWN ON THE PLANS IS COMMENSURATE WITH THE PRELIMINARY DESIGN STATUS OF THE PROJECT.

SAFETY, HEALTH AND ENVIRONMENTAL INFORMATION	
In addition to the hazards/risks normally associated with the types of work detailed on this drawing, note the following significant residual risks (Reference shall also be made to the design hazard log).	
Construction	NONE
Maintenance / Cleaning	NONE
Use	NONE
Decommissioning / Demolition	NONE



Description	Status	Revision	Drawn	Checked	Reviewed	Authorised	Issue Date
DCO APPLICATION	A4	0	DD	NK	JW	CT	07/06/19
ISSUED FOR DEADLINE 8	A1	1	SB	LH	RM	RB	27/04/20

Drawing Suitability: **APPROVED - PUBLISHED**

Status: **A1**

ATKINS
Epsom Gateway
Ashley Avenue
Epsom
Surrey
KT18 5AL
Tel: +44 (0)1372 726140
Fax: +44 (0)1372 740055
www.atkinsglobal.com

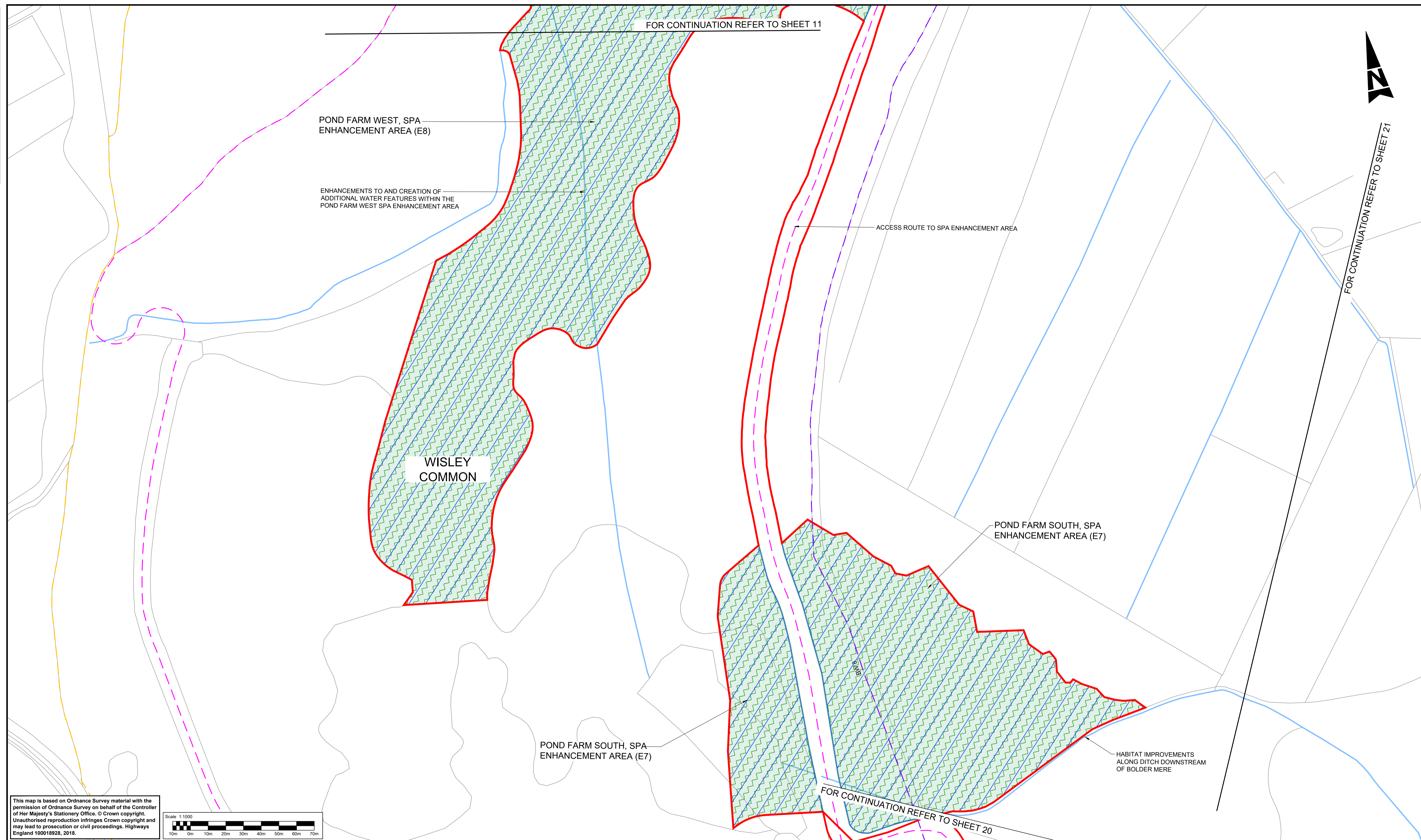
highways england

Project Title	M25 junction 10/A3 Wisley interchange	
Drawing Title	SCHEME LAYOUT PLANS REGULATION 5(2)(o)	
	SHEET 21 OF 31	
Client	Working on behalf of	highways england
Drawing Number	TR010030/APP/2.8	Rev: 1
HE PIN: HE551522	Scale: 1:1000	Original Size: A1

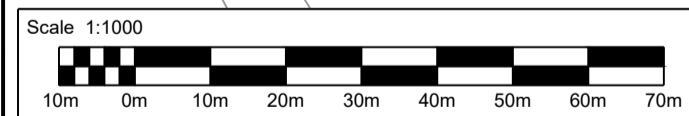
DO NOT SCALE

Millimetres

0 10 100

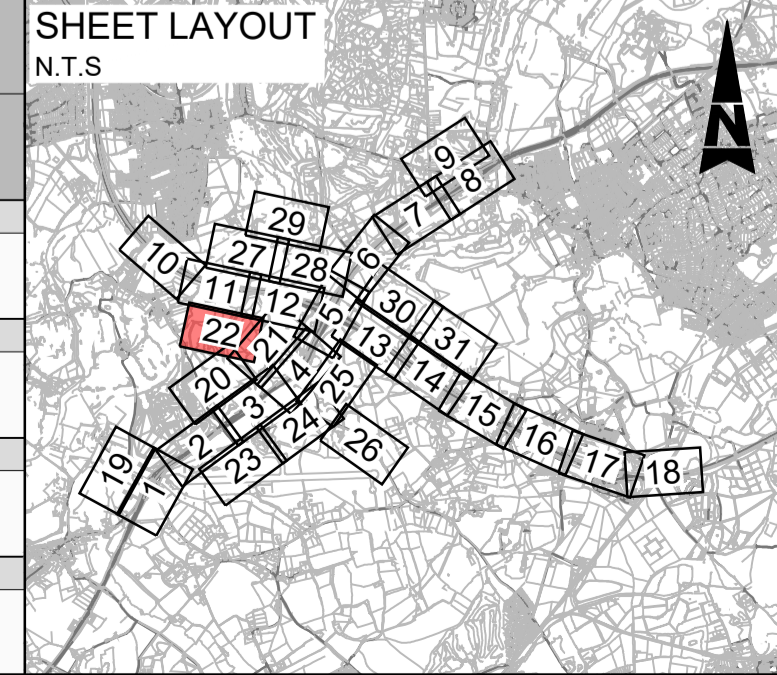


This map is based on Ordnance Survey material with the permission of Ordnance Survey on behalf of the Controller of Her Majesty's Stationery Office. © Crown copyright. Unauthorised reproduction infringes Crown copyright and may lead to prosecution or civil proceedings. Highways England 100018928, 2018.



NOTES	
1.	THESE PLANS SHOULD BE READ IN CONJUNCTION WITH TR010030/APP/2.8 KEY PLAN AND TR010030/APP/2.8 KEY LEGEND.
2.	THESE PLANS SHOULD BE READ IN CONJUNCTION WITH OTHER PLANS AND DOCUMENTS IN THE DEVELOPMENT CONSENT ORDER (DCO). THE PROPOSED SCHEME WILL BE SUBJECT TO DETAILED DESIGN DEVELOPMENT WITHIN THE LIMITS OF DEVIATION, AS SHOWN ON THE TR010030/APP/2.3 WORKS PLANS.
3.	THE ALIGNMENT OF UTILITY DIVERSIONS ARE SHOWN ON THE TR010030/APP/2.3 WORKS PLANS.
4.	FOR CROSS-SECTIONS REFER TR010030/APP/2.9 DRAWINGS.
5.	THE INFORMATION SHOWN ON THE PLANS IS COMMENSURATE WITH THE PRELIMINARY DESIGN STATUS OF THE PROJECT.

SAFETY, HEALTH AND ENVIRONMENTAL INFORMATION	
In addition to the hazards/risks normally associated with the types of work detailed on this drawing, note the following significant residual risks (Reference shall also be made to the design hazard log).	
Construction	NONE
Maintenance / Cleaning	NONE
Use	NONE
Decommissioning / Demolition	NONE



Description	Status	Revision	Drawn	Checked	Reviewed	Authorised	Issue Date
DCO APPLICATION	A4	0	DD	NK	JW	CT	07/06/19

Drawing Suitability: DCO APPLICATION

Status: A4

Client: Working on behalf of highways england

Copyright © Atkins Limited (2018)

Project Title: M25 junction 10/A3 Wisley interchange

Drawing Title: SCHEME LAYOUT PLANS REGULATION 5(2)(o)

SHEET 22 OF 31

Drawing Number: TR010030/APP/2.8

Rev: 0

HE PIN: HE551522

Scale: 1:1000

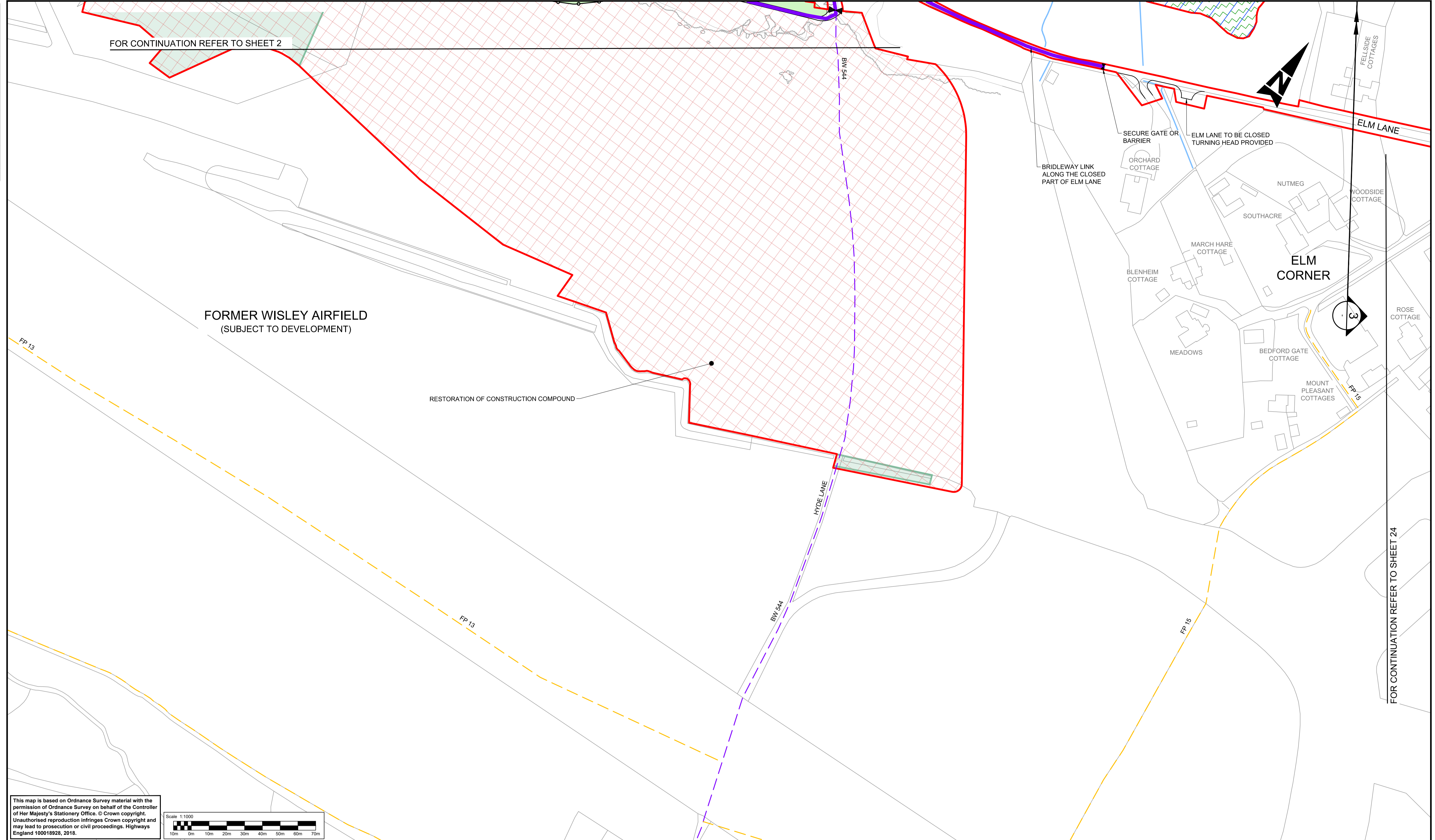
Original Size: A1

DO NOT SCALE

Millimetres

0 10

100



FOR CONTINUATION REFER TO SHEET 2

FOR CONTINUATION REFER TO SHEET 24

FORMER WISLEY AIRFIELD
(SUBJECT TO DEVELOPMENT)

RESTORATION OF CONSTRUCTION COMPOUND

SECURE GATE OR BARRIER
ELM LANE TO BE CLOSED
TURNING HEAD PROVIDED

BRIDLEWAY LINK
ALONG THE CLOSED
PART OF ELM LANE

ELM
CORNER

ELM LANE

ROSE
COTTAGE

WOODSIDE
COTTAGE

NUTMEG

SOUTHACRE

MARCH HARE
COTTAGE

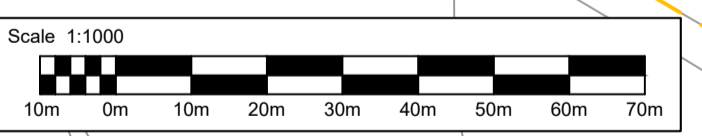
BLENHEIM
COTTAGE

MEADOWS

BEDFORD GATE
COTTAGE

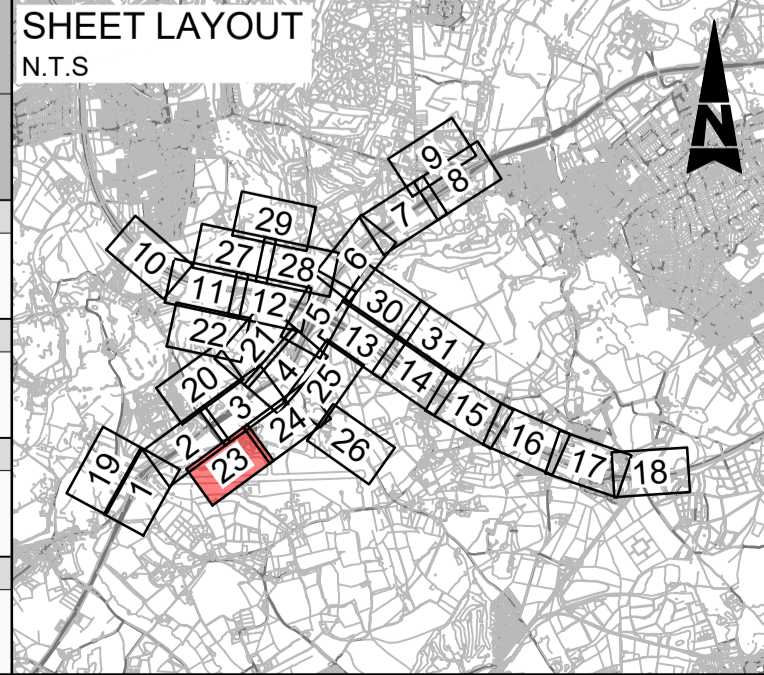
MOUNT
PLEASANT
COTTAGES

This map is based on Ordnance Survey material with the permission of Ordnance Survey on behalf of the Controller of Her Majesty's Stationary Office. © Crown copyright. Unauthorised reproduction infringes Crown copyright and may lead to prosecution or civil proceedings. Highways England 100018928, 2018.



NOTES	
1.	THESE PLANS SHOULD BE READ IN CONJUNCTION WITH TR010030/APP/2.8 KEY PLAN AND TR010030/APP/2.8 KEY LEGEND.
2.	THESE PLANS SHOULD BE READ IN CONJUNCTION WITH OTHER PLANS AND DOCUMENTS IN THE DEVELOPMENT CONSENT ORDER (DCO). THE PROPOSED SCHEME WILL BE SUBJECT TO DETAILED DESIGN DEVELOPMENT WITHIN THE LIMITS OF DEVIATION, AS SHOWN ON THE TR010030/APP/2.3 WORKS PLANS.
3.	THE ALIGNMENT OF UTILITY DIVERSIONS ARE SHOWN ON THE TR010030/APP/2.3 WORKS PLANS.
4.	FOR CROSS-SECTIONS REFER TR010030/APP/2.9 DRAWINGS.
5.	THE INFORMATION SHOWN ON THE PLANS IS COMMENSURATE WITH THE PRELIMINARY DESIGN STATUS OF THE PROJECT.

SAFETY, HEALTH AND ENVIRONMENTAL INFORMATION	
In addition to the hazards/risks normally associated with the types of work detailed on this drawing, note the following significant residual risks (Reference shall also be made to the design hazard log).	
Construction	NONE
Maintenance / Cleaning	NONE
Use	NONE
Decommissioning / Demolition	NONE



Description						
Status	Revision	Drawn	Checked	Reviewed	Authorised	Issue Date
A4	0	DD	NK	JW	CT	07/08/19
Description						
DCO APPLICATION						
Status	Revision	Drawn	Checked	Reviewed	Authorised	Issue Date
A4	0	DD	NK	JW	CT	07/08/19
Description						
SS1 ADVICE						
Status	Revision	Drawn	Checked	Reviewed	Authorised	Issue Date
A4	1	SA	VA	VD	GB	22/07/19
Description						
ISSUED FOR DEADLINE 8						
Status	Revision	Drawn	Checked	Reviewed	Authorised	Issue Date
A1	2	SB	LH	RM	RB	27/04/20

Drawing Suitability: APPROVED - PUBLISHED
Status: A1

SNC-LAVALIN **ATKINS**
Epsom Gateway
Ashley Avenue
Epsom
Surrey
KT18 5AL
Tel: +44 (0)1372 726140
Fax: +44 (0)1372 740055
www.atkinsglobal.com

Copyright © Atkins Limited (2018)

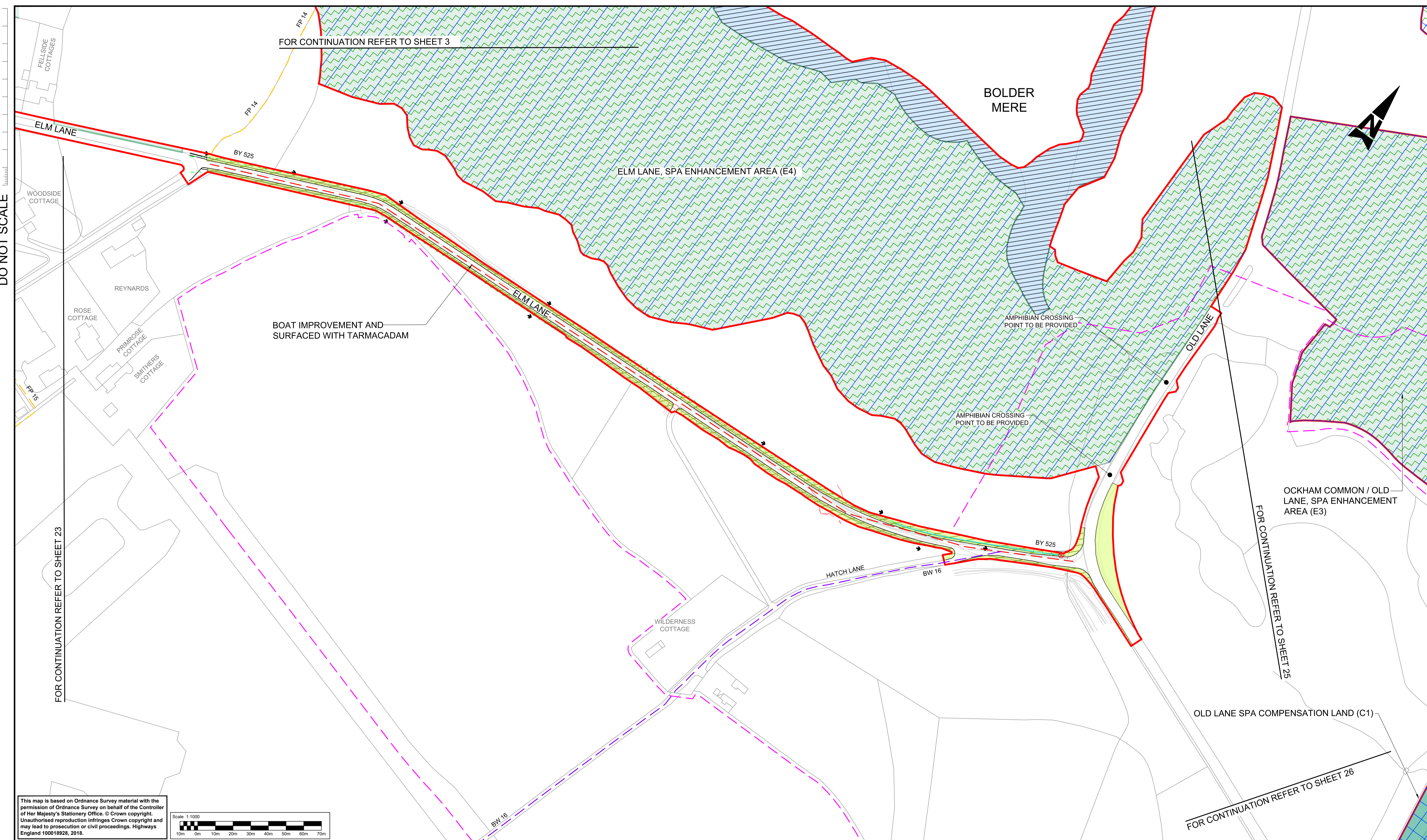
Client: Working on behalf of **highways england**

Project Title	M25 junction 10/A3 Wisley interchange
Drawing Title	SCHEME LAYOUT PLANS REGULATION 5(2)(o)
	SHEET 23 OF 31
Client	Working on behalf of highways england
Drawing Number	TR010030/APP/2.8
Rev.	2
HE PIN: HE551522	Scale: 1:1000
Original Size:	A1

DO NOT SCALE

Millimetres
0 10 100

FOR CONTINUATION REFER TO SHEET 3

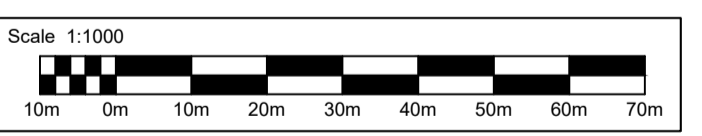


FOR CONTINUATION REFER TO SHEET 23

FOR CONTINUATION REFER TO SHEET 25

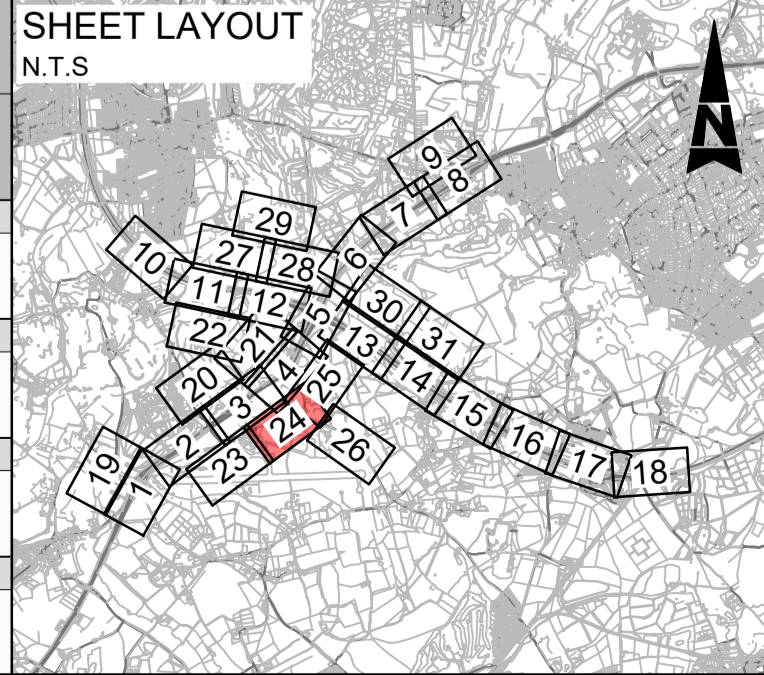
FOR CONTINUATION REFER TO SHEET 26

This map is based on Ordnance Survey material with the permission of Ordnance Survey on behalf of the Controller of Her Majesty's Stationery Office. © Crown copyright. Unauthorised reproduction infringes Crown copyright and may lead to prosecution or civil proceedings. Highways England 100018928, 2018.



- NOTES**
- THESE PLANS SHOULD BE READ IN CONJUNCTION WITH TR010030/APP/2.8 KEY PLAN AND TR010030/APP/2.8 KEY LEGEND.
 - THESE PLANS SHOULD BE READ IN CONJUNCTION WITH OTHER PLANS AND DOCUMENTS IN THE DEVELOPMENT CONSENT ORDER (DCO). THE PROPOSED SCHEME WILL BE SUBJECT TO DETAILED DESIGN DEVELOPMENT WITHIN THE LIMITS OF DEVIATION, AS SHOWN ON THE TR010030/APP/2.3 WORKS PLANS.
 - THE ALIGNMENT OF UTILITY DIVERSIONS ARE SHOWN ON THE TR010030/APP/2.3 WORKS PLANS.
 - FOR CROSS-SECTIONS REFER TR010030/APP/2.9 DRAWINGS.
 - THE INFORMATION SHOWN ON THE PLANS IS COMMENSURATE WITH THE PRELIMINARY DESIGN STATUS OF THE PROJECT.

SAFETY, HEALTH AND ENVIRONMENTAL INFORMATION	
In addition to the hazards/risks normally associated with the types of work detailed on this drawing, note the following significant residual risks (Reference shall also be made to the design hazard log).	
Construction	NONE
Maintenance / Cleaning	NONE
Use	NONE
Decommissioning / Demolition	NONE



Description	Status	Revision	Drawn	Checked	Reviewed	Authorised	Issue Date
DCO APPLICATION	A4	0	DD	NK	JW	CT	07/08/19
SUBMITTED FOR DEADLINE 4	A1	1	SA	LH	RM	ADK	28/01/20
SUBMITTED FOR CHANGE 8	A1	2	SY	LH	RM	RB	08/04/20

Drawing Suitability: **APPROVED - PUBLISHED**

Status: **A1**

ATKINS
Epsom Gateway
Ashley Avenue
Epsom
Surrey
KT18 5AL
Tel: +44 (0)1372 726140
Fax: +44 (0)1372 740055
www.atkinsglobal.com

Copyright © Atkins Limited (2018)

Client: **Working on behalf of highways england**

Project Title: **M25 junction 10/A3 Wisley interchange**

Drawing Title: **SCHEME LAYOUT PLANS REGULATION 5(2)(o)**

SHEET 24 OF 31

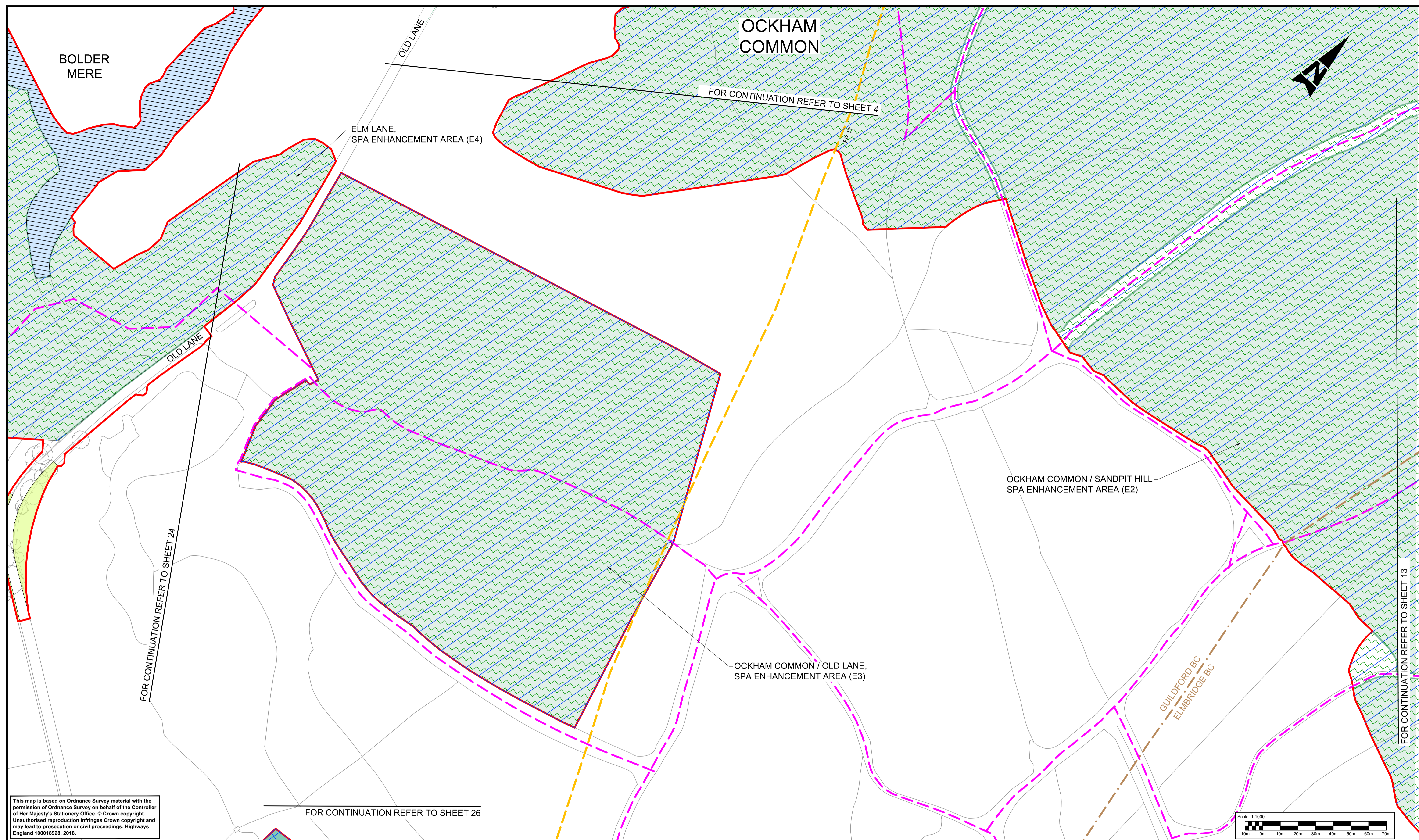
Drawing Number: **TR010030/APP/2.8**

Rev: **2**

HE PIN: HE551522 | Scale: 1:1000 | Original Size: A1

DO NOT SCALE

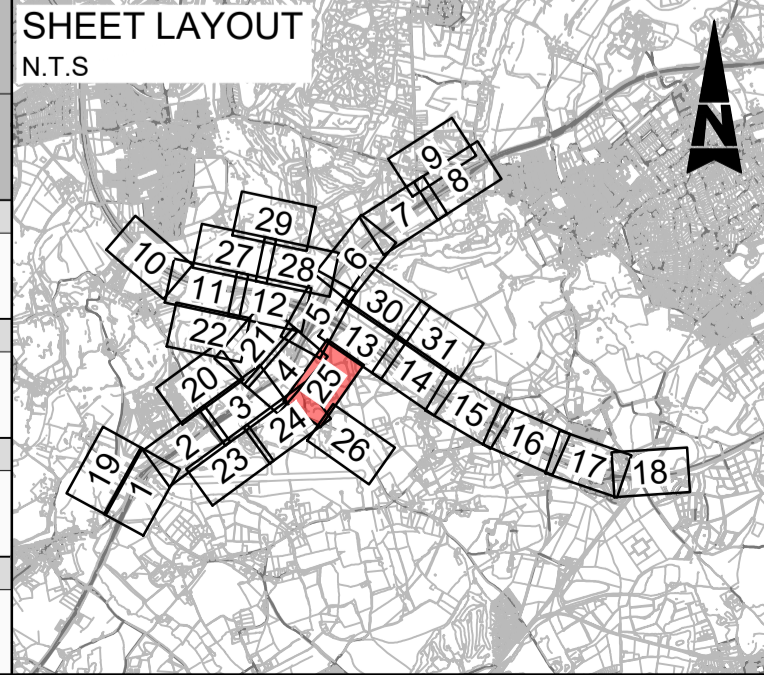
Millimetres
0 10 100



This map is based on Ordnance Survey material with the permission of Ordnance Survey on behalf of the Controller of Her Majesty's Stationery Office. © Crown copyright. Unauthorised reproduction infringes Crown copyright and may lead to prosecution or civil proceedings. Highways England 100018928, 2018.

- NOTES**
- THESE PLANS SHOULD BE READ IN CONJUNCTION WITH TR010030/APP/2.8 KEY PLAN AND TR010030/APP/2.8 KEY LEGEND.
 - THESE PLANS SHOULD BE READ IN CONJUNCTION WITH OTHER PLANS AND DOCUMENTS IN THE DEVELOPMENT CONSENT ORDER (DCO). THE PROPOSED SCHEME WILL BE SUBJECT TO DETAILED DESIGN DEVELOPMENT WITHIN THE LIMITS OF DEVIATION, AS SHOWN ON THE TR010030/APP/2.3 WORKS PLANS.
 - THE ALIGNMENT OF UTILITY DIVERSIONS ARE SHOWN ON THE TR010030/APP/2.3 WORKS PLANS.
 - FOR CROSS-SECTIONS REFER TR010030/APP/2.9 DRAWINGS.
 - THE INFORMATION SHOWN ON THE PLANS IS COMMENSURATE WITH THE PRELIMINARY DESIGN STATUS OF THE PROJECT.

SAFETY, HEALTH AND ENVIRONMENTAL INFORMATION	
In addition to the hazards/risks normally associated with the types of work detailed on this drawing, note the following significant residual risks (Reference shall also be made to the design hazard log).	
Construction	NONE
Maintenance / Cleaning	NONE
Use	NONE
Decommissioning / Demolition	NONE



Description	Status	Revision	Drawn	Checked	Reviewed	Authorised	Issue Date
DCO APPLICATION	A4	0	DD	NK	JW	CT	07/08/19
SUBMITTED FOR DEADLINE 4	A1	1	SA	LH	RM	ADK	28/01/20
SUBMITTED FOR CHANGE 8	A1	2	SY	LH	RM	RB	08/04/20

Drawing Suitability: **APPROVED - PUBLISHED** Status: **A1**

ATKINS Epsom Gateway, Ashley Avenue, Epsom, Surrey, KT18 5AL. Tel: +44 (0)1372 726140, Fax: +44 (0)1372 740055, www.atkinsglobal.com

highways england

Project Title: M25 junction 10/A3 Wisley interchange	
Drawing Title: SCHEME LAYOUT PLANS REGULATION 5(2)(o)	
SHEET 25 OF 31	
Client: Working on behalf of highways england	Drawing Number: TR010030/APP/2.8
HE PIN: HE551522	Scale: 1:1000
Original Size: A1	Rev: 2


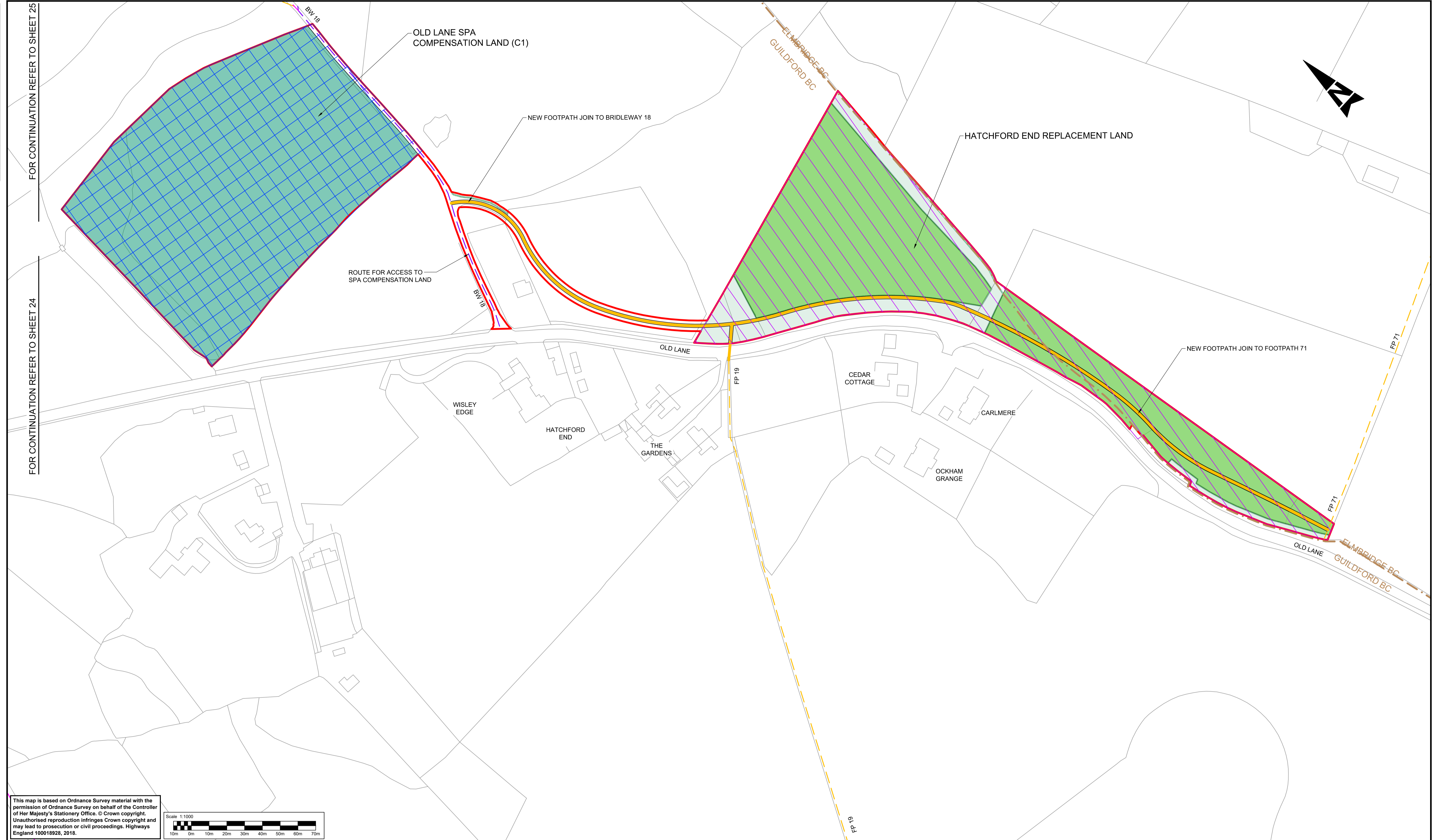
DO NOT SCALE

100
Millimetres

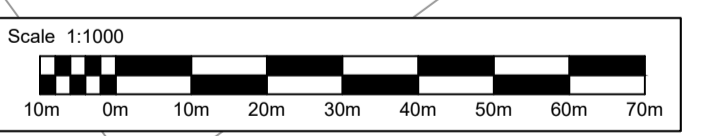
0 10

FOR CONTINUATION REFER TO SHEET 25

FOR CONTINUATION REFER TO SHEET 24

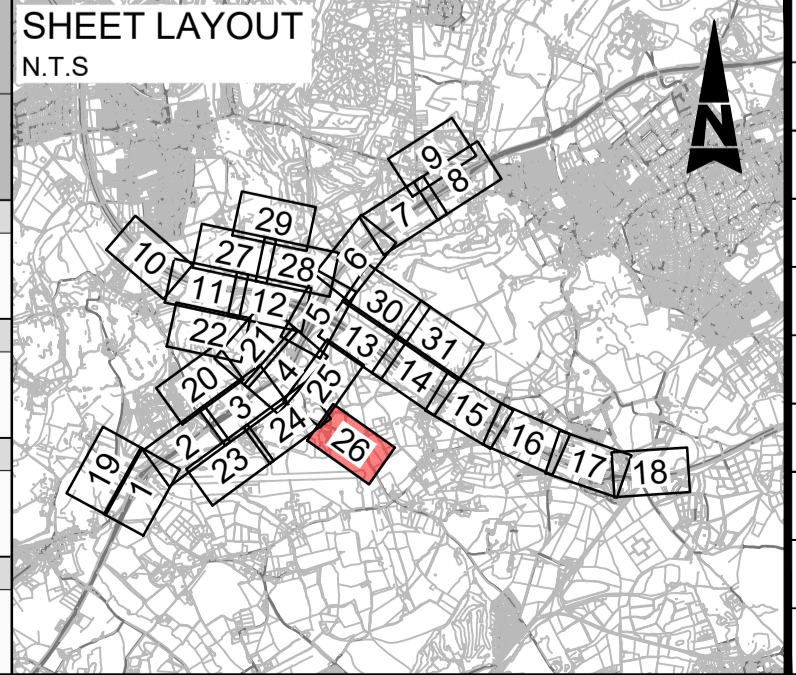


This map is based on Ordnance Survey material with the permission of Ordnance Survey on behalf of the Controller of Her Majesty's Stationery Office. © Crown copyright. Unauthorised reproduction infringes Crown copyright and may lead to prosecution or civil proceedings. Highways England 100018928, 2018.



- NOTES**
- THESE PLANS SHOULD BE READ IN CONJUNCTION WITH TR010030/APP/2.8 KEY PLAN AND TR010030/APP/2.8 KEY LEGEND.
 - THESE PLANS SHOULD BE READ IN CONJUNCTION WITH OTHER PLANS AND DOCUMENTS IN THE DEVELOPMENT CONSENT ORDER (DCO). THE PROPOSED SCHEME WILL BE SUBJECT TO DETAILED DESIGN DEVELOPMENT WITHIN THE LIMITS OF DEVIATION, AS SHOWN ON THE TR010030/APP/2.3 WORKS PLANS.
 - THE ALIGNMENT OF UTILITY DIVERSIONS ARE SHOWN ON THE TR010030/APP/2.3 WORKS PLANS.
 - FOR CROSS-SECTIONS REFER TR010030/APP/2.9 DRAWINGS.
 - THE INFORMATION SHOWN ON THE PLANS IS COMMENSURATE WITH THE PRELIMINARY DESIGN STATUS OF THE PROJECT.

SAFETY, HEALTH AND ENVIRONMENTAL INFORMATION	
In addition to the hazards/risks normally associated with the types of work detailed on this drawing, note the following significant residual risks (Reference shall also be made to the design hazard log).	
Construction	CONSTRUCTION OF STRUCTURE OVER LIVE CARRIAGEWAY
Maintenance / Cleaning	NONE
Use	NONE
Decommissioning / Demolition	NONE



Description	Status	Revision	Drawn	Checked	Reviewed	Authorised	Issue Date
DCO APPLICATION	A4	0	DD	NK	JW	CT	07/06/19
ISSUED FOR DEADLINE 8	A1	1	SB	LH	RM	RB	27/04/20

Drawing Suitability: **APPROVED - PUBLISHED**

Status: **A1**

ATKINS Epsom Gateway, Ashley Avenue, Epsom, Surrey, KT18 5AL
Tel: +44 (0)1372 726140, Fax: +44 (0)1372 740055, www.atkinsglobal.com

Copyright © Atkins Limited (2018)

Client: **Working on behalf of highways england**

Project Title: **M25 junction 10/A3 Wisley interchange**

Drawing Title: **SCHEME LAYOUT PLANS REGULATION 5(2)(o)**

SHEET 26 OF 31

Drawing Number: **TR010030/APP/2.8**

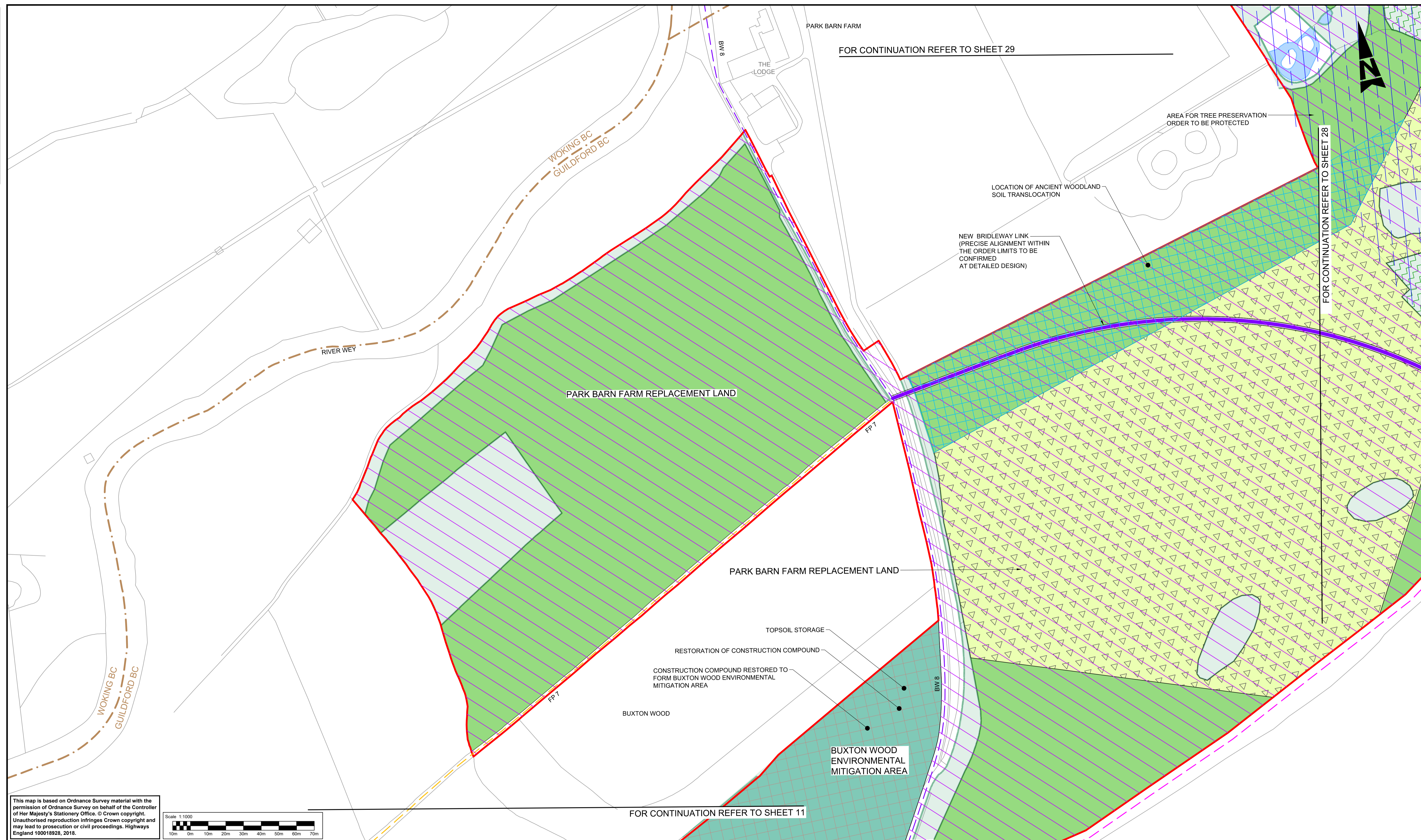
Rev: **1**

HE PIN: HE551522 | Scale: 1:1000 | Original Size: A1

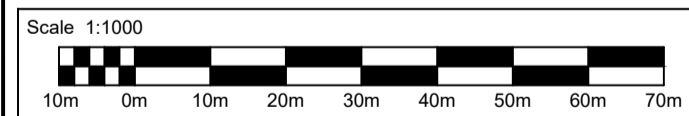
DO NOT SCALE

100
Millimetres

0 10



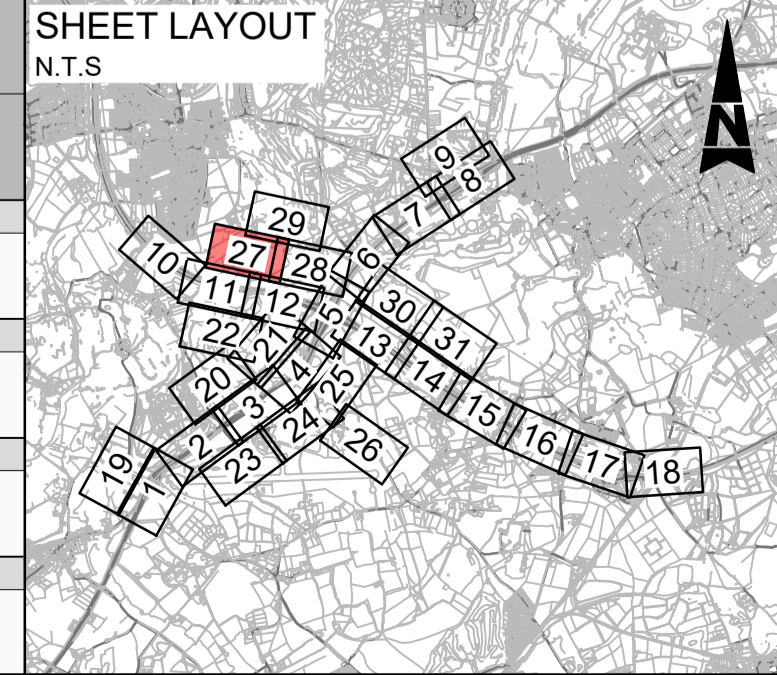
This map is based on Ordnance Survey material with the permission of Ordnance Survey on behalf of the Controller of Her Majesty's Stationery Office. © Crown copyright. Unauthorised reproduction infringes Crown copyright and may lead to prosecution or civil proceedings. Highways England 100018928, 2018.



NOTES

- THESE PLANS SHOULD BE READ IN CONJUNCTION WITH TR010030/APP/2.8 KEY PLAN AND TR010030/APP/2.8 KEY LEGEND.
- THESE PLANS SHOULD BE READ IN CONJUNCTION WITH OTHER PLANS AND DOCUMENTS IN THE DEVELOPMENT CONSENT ORDER (DCO). THE PROPOSED SCHEME WILL BE SUBJECT TO DETAILED DESIGN DEVELOPMENT WITHIN THE LIMITS OF DEVIATION, AS SHOWN ON THE TR010030/APP/2.3 WORKS PLANS.
- THE ALIGNMENT OF UTILITY DIVERSIONS ARE SHOWN ON THE TR010030/APP/2.3 WORKS PLANS.
- FOR CROSS-SECTIONS REFER TR010030/APP/2.9 DRAWINGS.
- THE INFORMATION SHOWN ON THE PLANS IS COMMENSURATE WITH THE PRELIMINARY DESIGN STATUS OF THE PROJECT.

SAFETY, HEALTH AND ENVIRONMENTAL INFORMATION	
In addition to the hazards/risks normally associated with the types of work detailed on this drawing, note the following significant residual risks (Reference shall also be made to the design hazard log).	
Construction	NONE
Maintenance / Cleaning	NONE
Use	NONE
Decommissioning / Demolition	NONE



Description	Status	Revision	Drawn	Checked	Reviewed	Authorised	Issue Date
DCO APPLICATION	A4	0	DD	NK	JW	CT	07/06/19
ISSUED FOR DEADLINE 8	A1	1	SB	LH	RM	RB	27/04/20

Drawing Suitability: **APPROVED - PUBLISHED** Status: **A1**

ATKINS Epsom Gateway, Ashley Avenue, Epsom, Surrey, KT18 5AL. Tel: +44 (0)1372 726140, Fax: +44 (0)1372 740055, www.atkinsglobal.com

Copyright © Atkins Limited (2018)

Client: **Working on behalf of highways england**

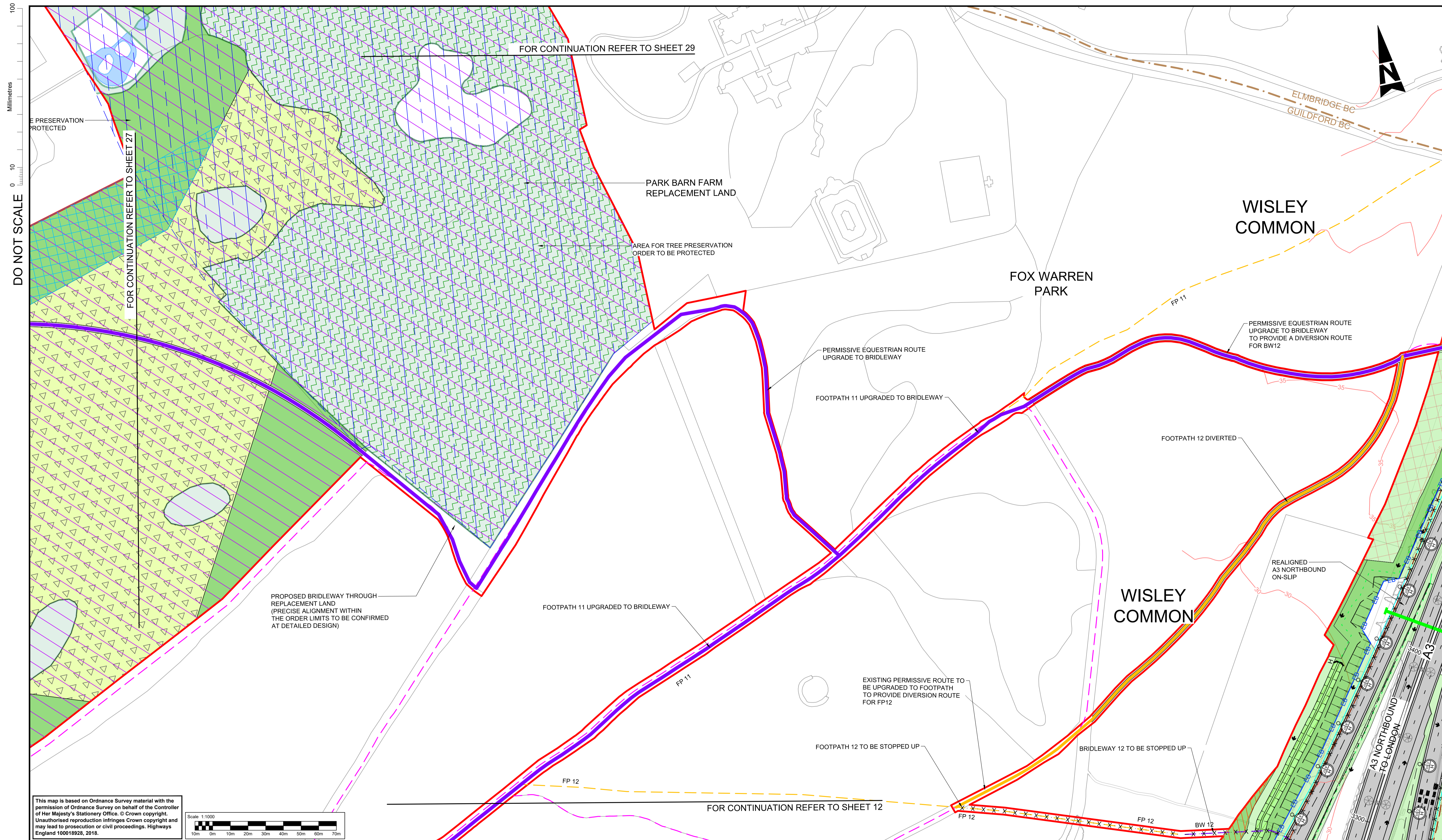
Project Title: **M25 junction 10/A3 Wisley interchange**

Drawing Title: **SCHEME LAYOUT PLANS REGULATION 5(2)(o)**

SHEET 27 OF 31

Drawing Number: **TR010030/APP/2.8** Rev: **1**

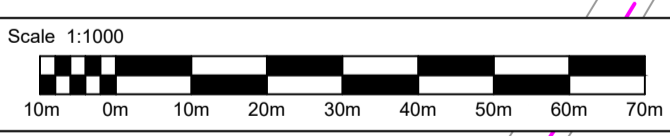
HE PIN: HE551522 Scale: 1:1000 Original Size: A1



DO NOT SCALE

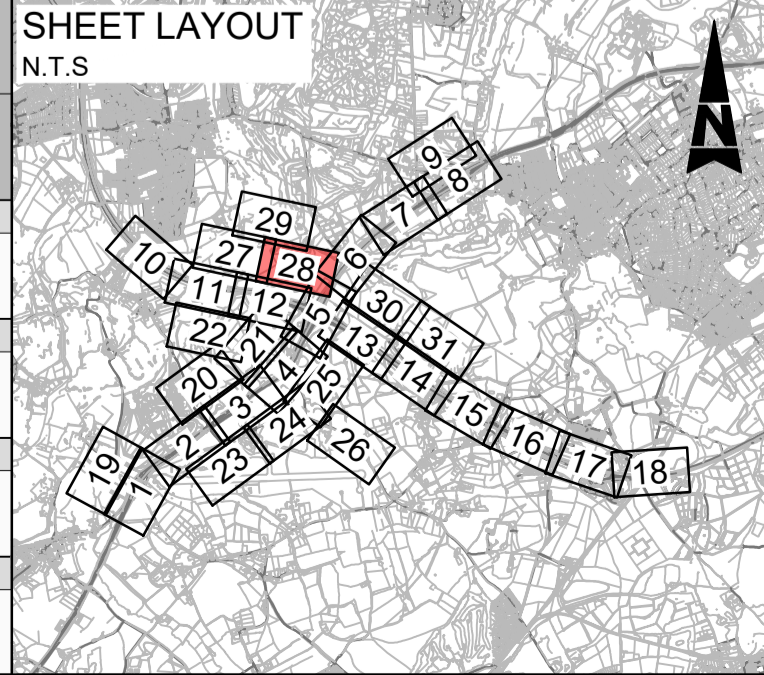
Millimetres
0 10 100

This map is based on Ordnance Survey material with the permission of Ordnance Survey on behalf of the Controller of Her Majesty's Stationery Office. © Crown copyright. Unauthorised reproduction infringes Crown copyright and may lead to prosecution or civil proceedings. Highways England 100018928, 2018.



- NOTES**
- THESE PLANS SHOULD BE READ IN CONJUNCTION WITH TR010030/APP/2.8 KEY PLAN AND TR010030/APP/2.8 KEY LEGEND.
 - THESE PLANS SHOULD BE READ IN CONJUNCTION WITH OTHER PLANS AND DOCUMENTS IN THE DEVELOPMENT CONSENT ORDER (DCO). THE PROPOSED SCHEME WILL BE SUBJECT TO DETAILED DESIGN DEVELOPMENT WITHIN THE LIMITS OF DEVIATION, AS SHOWN ON THE TR010030/APP/2.3 WORKS PLANS.
 - THE ALIGNMENT OF UTILITY DIVERSIONS ARE SHOWN ON THE TR010030/APP/2.3 WORKS PLANS.
 - FOR CROSS-SECTIONS REFER TR010030/APP/2.9 DRAWINGS.
 - THE INFORMATION SHOWN ON THE PLANS IS COMMENSURATE WITH THE PRELIMINARY DESIGN STATUS OF THE PROJECT.

SAFETY, HEALTH AND ENVIRONMENTAL INFORMATION	
In addition to the hazards/risks normally associated with the types of work detailed on this drawing, note the following significant residual risks (Reference shall also be made to the design hazard log).	
Construction	NONE
Maintenance / Cleaning	NONE
Use	NONE
Decommissioning / Demolition	NONE



Description						
Status	Revision	Drawn	Checked	Reviewed	Authorised	Issue Date
DCO APPLICATION						
A4	0	DD	NK	JW	CT	07/06/19
ISSUED FOR DEADLINE 8						
A1	1	SB	LH	RM	RB	27/04/20

Drawing Suitability: **APPROVED - PUBLISHED** Status: **A1**

ATKINS Epsom Gateway, Ashley Avenue, Epsom, Surrey, KT18 5AL
Tel: +44 (0)1372 726140, Fax: +44 (0)1372 740055, www.atkinsglobal.com

SNC-LAVALIN

Working on behalf of **highways england**

Project Title: M25 junction 10/A3 Wisley interchange	
Drawing Title: SCHEME LAYOUT PLANS REGULATION 5(2)(o)	
SHEET 28 OF 31	
Client: TR010030/APP/2.8	Rev: 1
HE PIN: HE551522	Scale: 1:1000
Original Size: A1	

DO NOT SCALE

Millimetres
0 10 100

This map is based on Ordnance Survey material with the permission of Ordnance Survey on behalf of the Controller of Her Majesty's Stationery Office. © Crown copyright. Unauthorised reproduction infringes Crown copyright and may lead to prosecution or civil proceedings. Highways England 100018928, 2018.

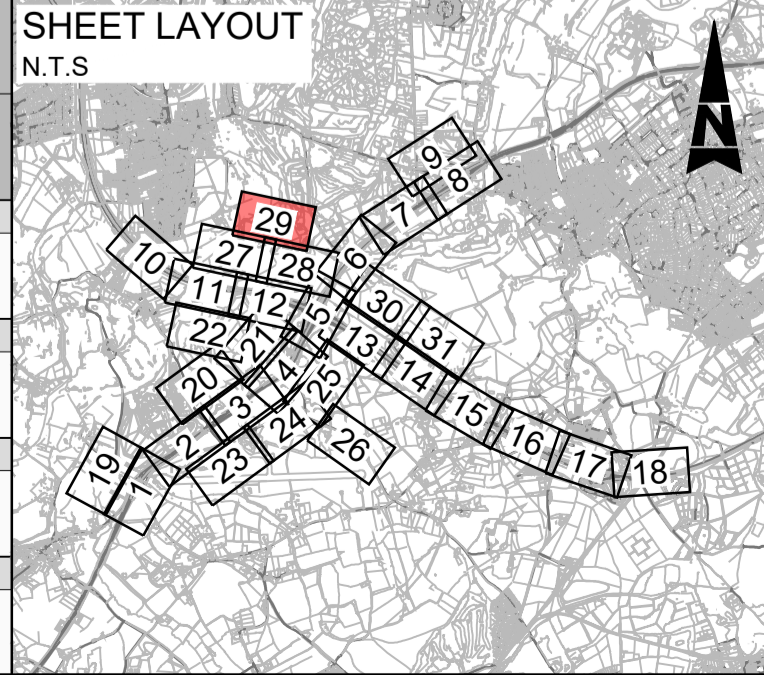


FOR CONTINUATION REFER TO SHEET 27

FOR CONTINUATION REFER TO SHEET 28

- NOTES**
- THESE PLANS SHOULD BE READ IN CONJUNCTION WITH TR010030/APP/2.8 KEY PLAN AND TR010030/APP/2.8 KEY LEGEND.
 - THESE PLANS SHOULD BE READ IN CONJUNCTION WITH OTHER PLANS AND DOCUMENTS IN THE DEVELOPMENT CONSENT ORDER (DCO). THE PROPOSED SCHEME WILL BE SUBJECT TO DETAILED DESIGN DEVELOPMENT WITHIN THE LIMITS OF DEVIATION, AS SHOWN ON THE TR010030/APP/2.3 WORKS PLANS.
 - THE ALIGNMENT OF UTILITY DIVERSIONS ARE SHOWN ON THE TR010030/APP/2.3 WORKS PLANS.
 - FOR CROSS-SECTIONS REFER TR010030/APP/2.9 DRAWINGS.
 - THE INFORMATION SHOWN ON THE PLANS IS COMMENSURATE WITH THE PRELIMINARY DESIGN STATUS OF THE PROJECT.

SAFETY, HEALTH AND ENVIRONMENTAL INFORMATION	
In addition to the hazards/risks normally associated with the types of work detailed on this drawing, note the following significant residual risks (Reference shall also be made to the design hazard log).	
Construction	NONE
Maintenance / Cleaning	NONE
Use	NONE
Decommissioning / Demolition	NONE



Description	Status	Revision	Drawn	Checked	Reviewed	Authorised	Issue Date
DCO APPLICATION	A4	0	DD	NK	JW	CT	07/06/19

Drawing Suitability: **DCO APPLICATION** Status: **A4**

ATKINS Epsom Gateway, Ashley Avenue, Epsom, Surrey, KT18 5AL. Tel: +44 (0)1372 726140, Fax: +44 (0)1372 740055, www.atkinsglobal.com

Client: **Working on behalf of highways england**

Project Title: **M25 junction 10/A3 Wisley interchange**

Drawing Title: **SCHEME LAYOUT PLANS REGULATION 5(2)(o)**

SHEET 29 OF 31

Drawing Number: **TR010030/APP/2.8** Rev: **0**

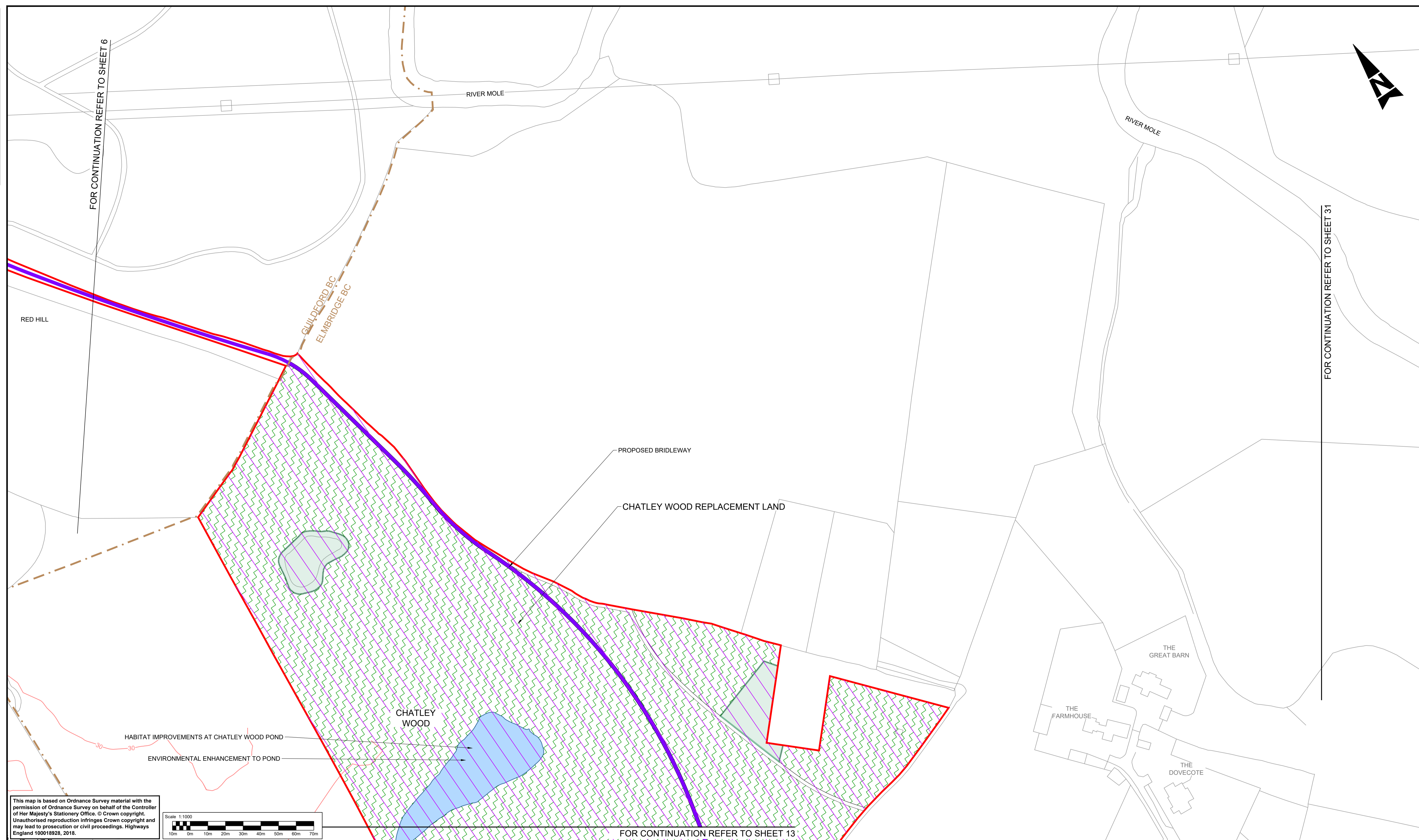
HE PIN: HE551522 Scale: 1:1000 Original Size: A1

DO NOT SCALE

Millimetres

0 10

100

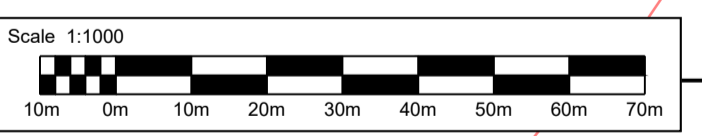


FOR CONTINUATION REFER TO SHEET 6

FOR CONTINUATION REFER TO SHEET 31

FOR CONTINUATION REFER TO SHEET 13

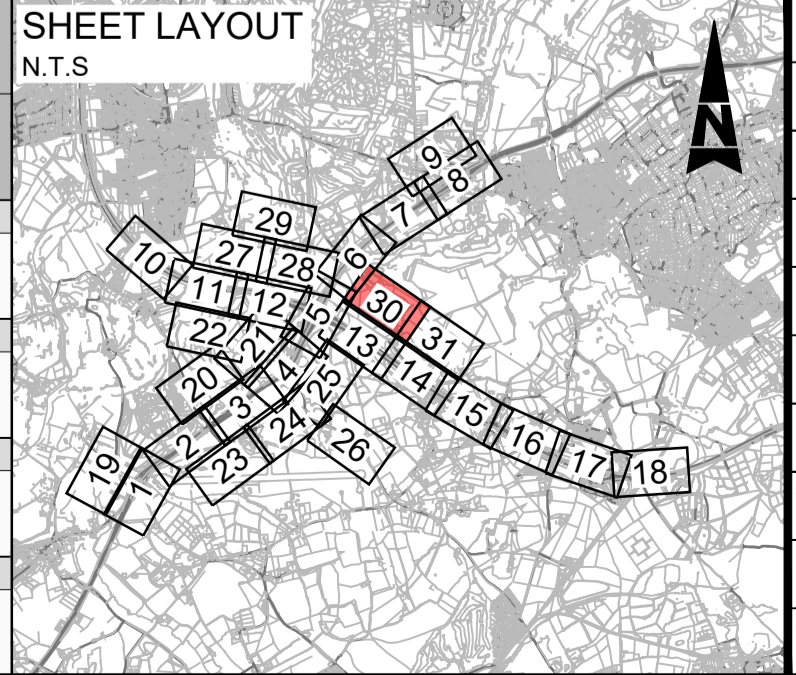
This map is based on Ordnance Survey material with the permission of Ordnance Survey on behalf of the Controller of Her Majesty's Stationery Office. © Crown copyright. Unauthorised reproduction infringes Crown copyright and may lead to prosecution or civil proceedings. Highways England 100018928, 2018.



NOTES

- THESE PLANS SHOULD BE READ IN CONJUNCTION WITH TR010030/APP/2.8 KEY PLAN AND TR010030/APP/2.8 KEY LEGEND.
- THESE PLANS SHOULD BE READ IN CONJUNCTION WITH OTHER PLANS AND DOCUMENTS IN THE DEVELOPMENT CONSENT ORDER (DCO). THE PROPOSED SCHEME WILL BE SUBJECT TO DETAILED DESIGN DEVELOPMENT WITHIN THE LIMITS OF DEVIATION, AS SHOWN ON THE TR010030/APP/2.3 WORKS PLANS.
- THE ALIGNMENT OF UTILITY DIVERSIONS ARE SHOWN ON THE TR010030/APP/2.3 WORKS PLANS.
- FOR CROSS-SECTIONS REFER TR010030/APP/2.9 DRAWINGS.
- THE INFORMATION SHOWN ON THE PLANS IS COMMENSURATE WITH THE PRELIMINARY DESIGN STATUS OF THE PROJECT.

SAFETY, HEALTH AND ENVIRONMENTAL INFORMATION	
In addition to the hazards/risks normally associated with the types of work detailed on this drawing, note the following significant residual risks (Reference shall also be made to the design hazard log).	
Construction	NONE
Maintenance / Cleaning	NONE
Use	NONE
Decommissioning / Demolition	NONE



Description	Status	Revision	Drawn	Checked	Reviewed	Authorised	Issue Date
DCO APPLICATION	A4	0	DD	NK	JW	CT	07/06/19

Drawing Suitability: **DCO APPLICATION** Status: **A4**

SNC-LAVALIN **ATKINS** Epsom Gateway, Ashley Avenue, Epsom, Surrey, KT18 5AL. Tel: +44 (0)1372 726140, Fax: +44 (0)1372 740055, www.atkinsglobal.com

Client: **Working on behalf of highways england**

Project Title: **M25 junction 10/A3 Wisley interchange**

Drawing Title: **SCHEME LAYOUT PLANS REGULATION 5(2)(o)**

SHEET 30 OF 31

Drawing Number: **TR010030/APP/2.8** Rev: **0**

HE PIN: HE551522 Scale: 1:1000 Original Size: A1

DO NOT SCALE

Millimetres

0 10

100

FOR CONTINUATION REFER TO SHEET 30

RIVER MOLE

RIVER MOLE

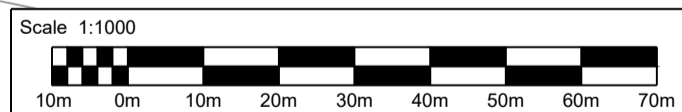
NOT USED

HERON'S VIEW
OLD POYNTERS
WOODLANDS
POINTERS SOUTH

THERE IS NO ANTICIPATED DETAILS ON THIS SHEET. SHEET PROVIDED FOR COMPLETENESS.

FOR CONTINUATION REFER TO SHEET 14

This map is based on Ordnance Survey material with the permission of Ordnance Survey on behalf of the Controller of Her Majesty's Stationery Office. © Crown copyright. Unauthorised reproduction infringes Crown copyright and may lead to prosecution or civil proceedings. Highways England 100018928, 2018.



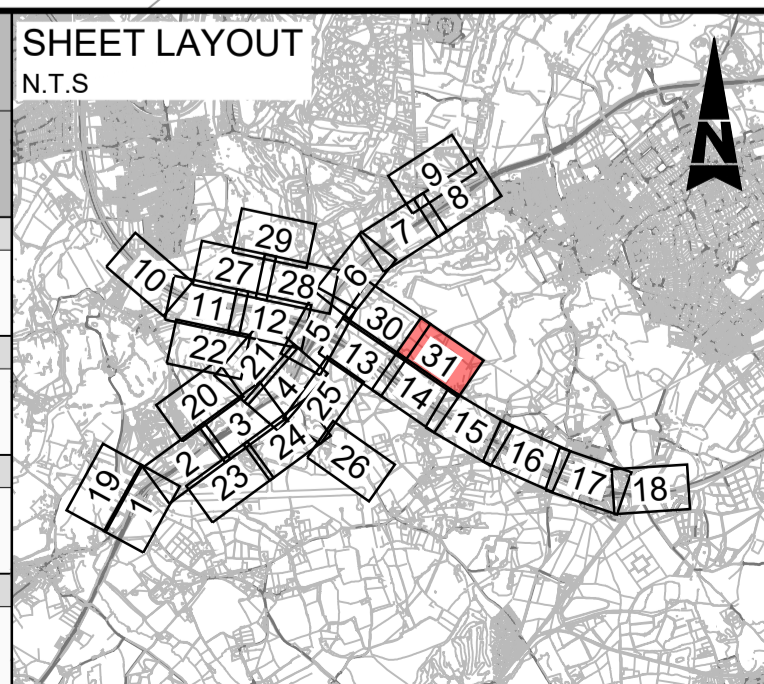
- NOTES**
- THESE PLANS SHOULD BE READ IN CONJUNCTION WITH TR010030/APP/2.8 KEY PLAN AND TR010030/APP/2.8 KEY LEGEND.
 - THESE PLANS SHOULD BE READ IN CONJUNCTION WITH OTHER PLANS AND DOCUMENTS IN THE DEVELOPMENT CONSENT ORDER (DCO). THE PROPOSED SCHEME WILL BE SUBJECT TO DETAILED DESIGN DEVELOPMENT WITHIN THE LIMITS OF DEVIATION, AS SHOWN ON THE TR010030/APP/2.3 WORKS PLANS.
 - THE ALIGNMENT OF UTILITY DIVERSIONS ARE SHOWN ON THE TR010030/APP/2.3 WORKS PLANS.
 - FOR CROSS-SECTIONS REFER TR010030/APP/2.9 DRAWINGS.
 - THE INFORMATION SHOWN ON THE PLANS IS COMMENSURATE WITH THE PRELIMINARY DESIGN STATUS OF THE PROJECT.

SAFETY, HEALTH AND ENVIRONMENTAL INFORMATION

In addition to the hazards/risks normally associated with the types of work detailed on this drawing, note the following significant residual risks (Reference shall also be made to the design hazard log).

Construction	NONE
Maintenance / Cleaning	NONE
Use	NONE
Decommissioning / Demolition	NONE

SHEET LAYOUT
N.T.S



Description	Status	Revision	Drawn	Checked	Reviewed	Authorised	Issue Date
DCO APPLICATION	A4	0	DD	NK	JW	CT	07/08/19

Drawing Suitability: **DCO APPLICATION** Status: **A4**

ATKINS Epsom Gateway, Ashley Avenue, Epsom, Surrey, KT18 5AL
Tel: +44 (0)1372 726140, Fax: +44 (0)1372 740055, www.atkinsglobal.com

highways england

Project Title: **M25 junction 10/A3 Wisley interchange**

Drawing Title: **SCHEME LAYOUT PLANS REGULATION 5(2)(o)**

SHEET 31 OF 31

Client: **Working on behalf of highways england**

Drawing Number: **TR010030/APP/2.8** Rev: **0**

HE PIN: HE551522 Scale: 1:1000 Original Size: A1

© Crown copyright (2020).

You may re-use this information (not including logos) free of charge in any format or medium, under the terms of the Open Government Licence. To view this licence:

visit www.nationalarchives.gov.uk/doc/open-government-licence/
write to the Information Policy Team, **The National Archives, Kew, London TW9 4DU**,
or email psi@nationalarchives.gsi.gov.uk.

Printed on paper from well-managed forests and other controlled sources.

Registered office Bridge House, 1 Walnut Tree Close, Guildford GU1 4LZ
Highways England Company Limited registered in England and Wales number 09346363